From TC	P.A LEON	DISTANCE	DAY	VIERNES 6
To TC	P.A SHAKEDOWN/QS	10.36 km	SECTION	SD
SPECIAL STAGE		RECORD	TIME ALLOWED	

DISTANCE TOTAL	DISTANCE PARTIAL	DIRECTION	INFORMATION	DISTANCE REGRESS
0,00	0,00	1	SALIDA P.A LEON 42.58807° -5.57843° ALT: 810 m	10,36
0,08	0,08	2	Gire a la izquierda.	10,28
0,34	0,26	3	Izquierda hacia Avenida Ingeniero Sáenz de Miera.	10,02
0,88	0,54	JUZGADOS BOMBEROS 4	Izquierda hacia Calle San Raimundo de Peñafort.	9,48
0,96	0,08	5	Gire a la derecha hacia Calle Sancho el Gordo.	9,40

PROXIMA NOTA
PROCH NOTE
NEXT NOTE

0,17

1

V 1.2

From TC	P.A LEON	DISTANCE	DAY	VIERNES 6
To TC	P.A SHAKEDOWN/QS	10.36 km	SECTION	SD
SPECIAL STAGE		RECORD	TIME ALLOWED	

DISTANCE TOTAL	DISTANCE PARTIAL	DIRECTION	INFORMATION	DISTANCE REGRESS
1,13	0,17	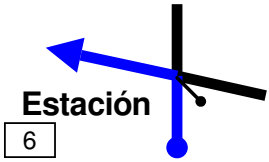 6	Gire a la izquierda hacia Avenida de Palencia.	9,23
1,30	0,17	7	Por rotonda primera salida hacia Avenida Palencia.	9,06
1,48	0,18	8	Gire a la derecha hacia Avenida Doctor Fleming.	8,88
2,11	0,63	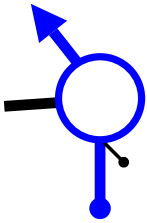 9	Tome la primera salida hacia Avenida de la Magdalena.	8,25
2,41	0,30	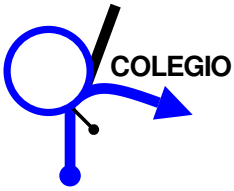 10	Glorieta de Carlos Pinilla y tome la primera salida hacia Calle Riosol.	7,95

PROXIMA NOTA
PROCH NOTE
NEXT NOTE

0,15

V 1.2

From TC	P.A LEON	DISTANCE	DAY	VIERNES 6
To TC	P.A SHAKEDOWN/QS	10.36 km	SECTION	SD
SPECIAL STAGE		RECORD	TIME ALLOWED	

DISTANCE TOTAL	DISTANCE PARTIAL	DIRECTION	INFORMATION	DISTANCE REGRESS
2,56	0,15	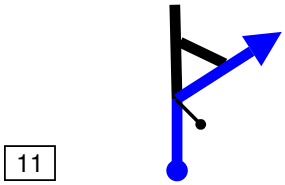 11	Centro ciudad por P. Salamanca	7,80
2,66	0,10	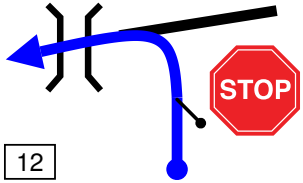 12	Barrio de Pinilla	7,70
3,72	1,06	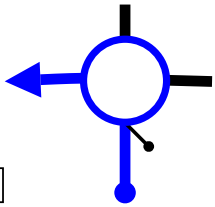 13	Por rotonda tercera salida hacia Calle General Gutiérrez Mellado.	6,64
4,02	0,30	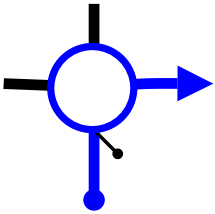 14	Glorieta 3 de Abril y primera salida hacia Carretera Caboalles/CL-623.	6,34
4,55	0,53	15	Entre a la rotonda y segunda salida hacia Carretera Caboalles/CL-623.	5,81

PROXIMA NOTA
PROCH NOTE
NEXT NOTE

0,87

3

V 1.2

From TC	P.A LEON	DISTANCE	DAY	VIERNES 6
To TC	P.A SHAKEDOWN/QS	10.36 km	SECTION	SD
SPECIAL STAGE		RECORD	TIME ALLOWED	

DISTANCE TOTAL	DISTANCE PARTIAL	DIRECTION	INFORMATION	DISTANCE REGRESS
5,41	0,86	16	Entre a la rotonda y tome la primera salida hacia CL-623.	4,95
7,45	2,04	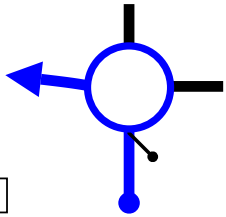 17	Entre a la rotonda y tome la tercera salida hacia LE-5506	2,91
8,10	0,65	 18	SARIEGOS	2,26
9,49	1,39	 19		0,87
9,86	0,37	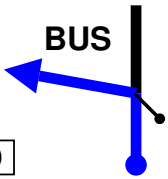 20	Gire a la izquierda hacia Calle el Gallinero.	0,50

PROXIMA NOTA
PROCH NOTE
NEXT NOTE

0,23

4

V 1.2

From TC	P.A LEON	DISTANCE	DAY	VIERNES 6
To TC	P.A SHAKEDOWN/QS	10.36 km	SECTION	SD
SPECIAL STAGE		RECORD	TIME ALLOWED	

DISTANCE TOTAL	DISTANCE PARTIAL	DIRECTION	INFORMATION	DISTANCE REGRESS
10,09	0,23	21 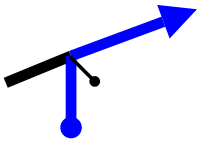	Gire a la derecha hacia Calle la Namilla.	0,27
10,36	0,27	22 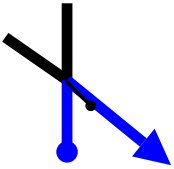	PARQUE ASISTENCIA SHAKEDOWN/QS 42.64485° -5.63539° ALT: 870 m	0,00

V 1.2

NOTAS

From TC	P.A SHAKEDOWN	DISTANCE	DAY	VIERNES 6
To TC	CH SHAKEDOWN/QS	0.47 km	SECTION	SD
SPECIAL STAGE		RECORD	TIME ALLOWED	

DISTANCE TOTAL	DISTANCE PARTIAL	DIRECTION	INFORMATION	DISTANCE REGRESS
0,00	0,00	1	SALIDA P.A. SHAKEDOWN 42.64688° -5.63547° ALT: 860 m	0,47
0,22	0,22	2	Manténgase a la izquierda para Calle la Requejada.	0,25
0,27	0,05	3	Gire a la izquierda hacia Calle la Cuesta.	0,20
0,47	0,20	4	CH SHAKEDOWN/ QS 42.64920° -5.63826° ALT: 890 m	0,00

V 1.2

NOTAS

SHAKEDOWN

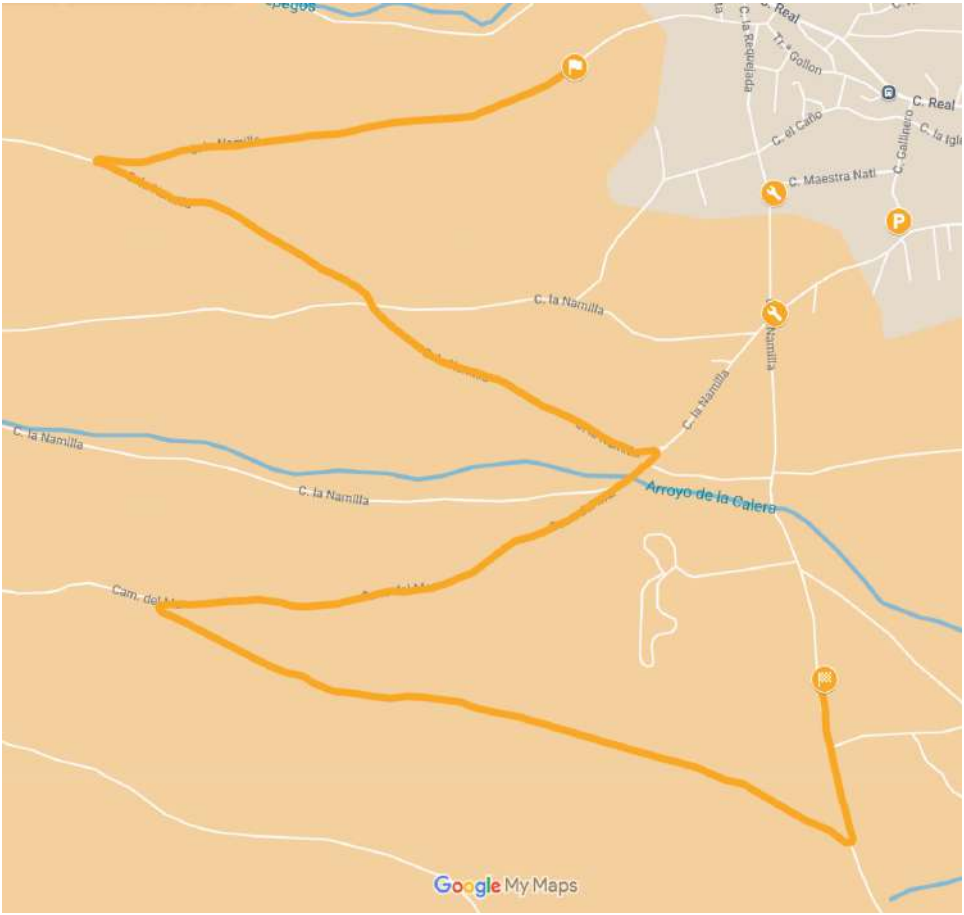

V 1.2

SHAKEDOWN

CONTROL HORARIO

SALIDA

LLEGADA

STOP

From TC	SALIDA SHAKEDOWN	DISTANCE	DAY	VIERNES 6
To TC	P.A SD / P.A LEON	15.89 km	SECTION	SD
SPECIAL STAGE	SD	RECORD	TIME ALLOWED	
SHAKEDOWN	4.34 km			

DISTANCE TOTAL	DISTANCE PARTIAL	DIRECTION	INFORMATION	DISTANCE REGRESS
0,00	0,00	1 — 4.34	START SS SD SHAKEDOWN 4.34 km RADIO1 42.64863° -5.63941° ALT: 890 m	15,89
0,82	0,82	2 — 3.52	RADIO 2 42.64726° -5.64913° ALT: 930 m	15,07
1,36	0,54	3 — 2.98	42.64503° -5.64351° ALT: 900 m	14,53
1,91	0,55	4 — 2.43	RADIO 3 42.64283° -5.63770° ALT: 870 m	13,98
2,81	0,90	5 — 1.53	RADIO4 42.64056° -5.64788° ALT: 920 m	13,08

SD

PROXIMA NOTA
PROCH NOTE
NEXT NOTE
1,25

11

V 1.2

From TC	SALIDA SHAKEDOWN	DISTANCE	DAY	VIERNES 6
To TC	P.A SD / P.A LEON	15.89 km	SECTION	SD
SPECIAL STAGE	SD	RECORD	TIME ALLOWED	
SHAKEDOWN	4.34 km			

SD

DISTANCE TOTAL	DISTANCE PARTIAL	DIRECTION	INFORMATION	DISTANCE REGRESS
4,06	1,25	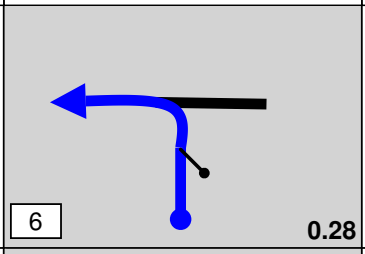	RADIO 5 42.63699° -5.63374° ALT: 860 m	11,83
4,34	0,28	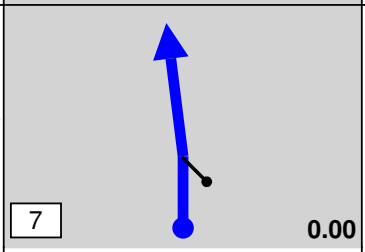	FINISH SS SD SHAKEDOWN 4.34 km 42.63945° -5.63435° ALT: 870 m	11,55
4,52	0,18	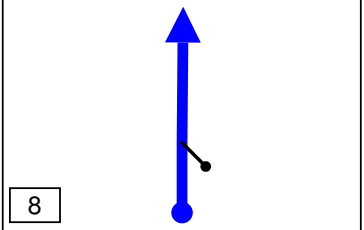	STOP 42.64105° -5.63475° ALT: 870 m	11,37
4,96	0,44	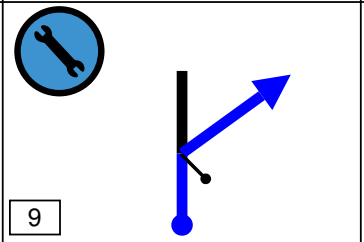	SIGUE RECTO P. A. SHAKEDOWN DERECHA VUELTA A P. A. LEON	10,93
5,23	0,27	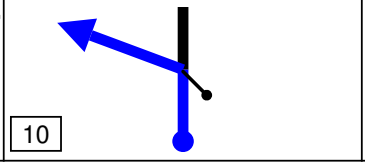	Gire a la izquierda hacia Calle el Gallinero.	10,66

PROXIMA NOTA
PROCH NOTE
NEXT NOTE

0,23

12

V 1.2

From TC	SALIDA SHAKEDOWN	DISTANCE	DAY	VIERNES 6
To TC	P.A SD / P.A LEON	15.89 km	SECTION	SD
SPECIAL STAGE	SD	RECORD	TIME ALLOWED	
SHAKEDOWN	4.34 km			

DISTANCE TOTAL	DISTANCE PARTIAL	DIRECTION	INFORMATION	DISTANCE REGRESS
5,46	0,23	11 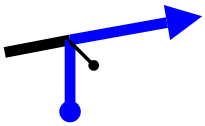	Gire a la derecha hacia Calle Real/LE-5506.	10,43
5,65	0,19	12 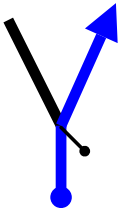	Siga por la derecha para permanecer en Calle Real/LE-5506.	10,24
7,80	2,15	13 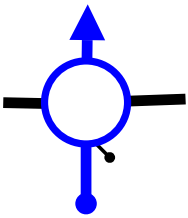	Entre a la rotonda y tome la segunda salida.	8,09
8,00	0,20	14 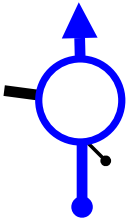	Entre a la rotonda y tome la primera salida.	7,89
8,15	0,15	15 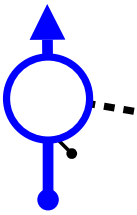	Tome la primera salida hacia Calle Once de Marzo.	7,74

PROXIMA NOTA
PROCH NOTE
NEXT NOTE

0,53

V 1.2

From TC	SALIDA SHAKEDOWN	DISTANCE	DAY	VIERNES 6
To TC	P.A SD / P.A LEON	15.89 km	SECTION	SD
SPECIAL STAGE	SD	RECORD	TIME ALLOWED	
SHAKEDOWN	4.34 km			

DISTANCE TOTAL	DISTANCE PARTIAL	DIRECTION	INFORMATION	DISTANCE REGRESS
8,68	0,53	16 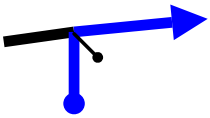	Gire a la derecha hacia LE-5504.	7,21
9,45	0,77	17	Por rotonda la segunda salida hacia Carr. Carbajal/LE-5504.	6,44
10,93	1,48	18 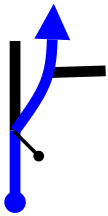	Siga recto para permanecer en Carretera de Carbajal/LE-5504.	4,96
11,22	0,29	19 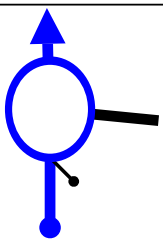	Siga recto por LE-5504.	4,67
11,99	0,77	20 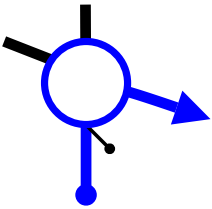	Por rotonda primera salida hacia C. General Gutiérrez Mellado.	3,90

PROXIMA NOTA
PROCH NOTE
NEXT NOTE
0,26

V 1.2

From TC	SALIDA SHAKEDOWN	DISTANCE	DAY	VIERNES 6
To TC	P.A SD / P.A LEON	15.89 km	SECTION	SD
SPECIAL STAGE	SD	RECORD	TIME ALLOWED	
SHAKEDOWN	4.34 km			

DISTANCE TOTAL	DISTANCE PARTIAL	DIRECTION	INFORMATION	DISTANCE REGRESS
12,25	0,26	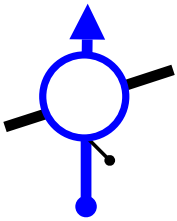 21	Por rotonda segunda salida hacia C. General Gutiérrez Mellado.	3,64
12,55	0,30	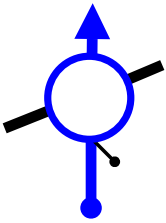 22	Por rotonda segunda salida hacia C. General Gutiérrez Mellado.	3,34
12,69	0,14	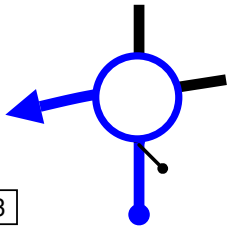 23	Por rotonda tercera salida hacia Paseo de Salamanca.	3,20
13,74	1,05	 24	Todo recto para permanecer en Paseo de Salamanca.	2,15
14,65	0,91	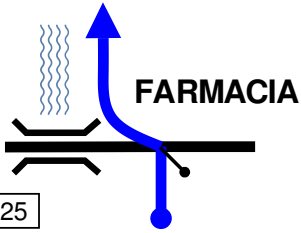 25	Cruza la calle hacia Avenida Ingeniero Sáenz de Miera.	1,24

PROXIMA NOTA
PROCH NOTE
NEXT NOTE

1,08

V 1.2

From TC	SALIDA SHAKEDOWN	DISTANCE	DAY	VIERNES 6
To TC	P.A SD / P.A LEON	15.89 km	SECTION	SD
SPECIAL STAGE	SD	RECORD	TIME ALLOWED	
SHAKEDOWN	4.34 km			

DISTANCE TOTAL	DISTANCE PARTIAL	DIRECTION	INFORMATION	DISTANCE REGRESS
15,73	1,08	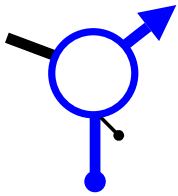 26	Entre a la rotonda y tome la primera salida.	0,16
15,77	0,04	27	Gire a la derecha y siga recto hacia el Parking Reino de Leon	0,12
15,89	0,12	28	PARQUE DE ASISTENCIA LEON 42.58624° -5.57714° ALT: 810 m	0,00

V 1.2

QS

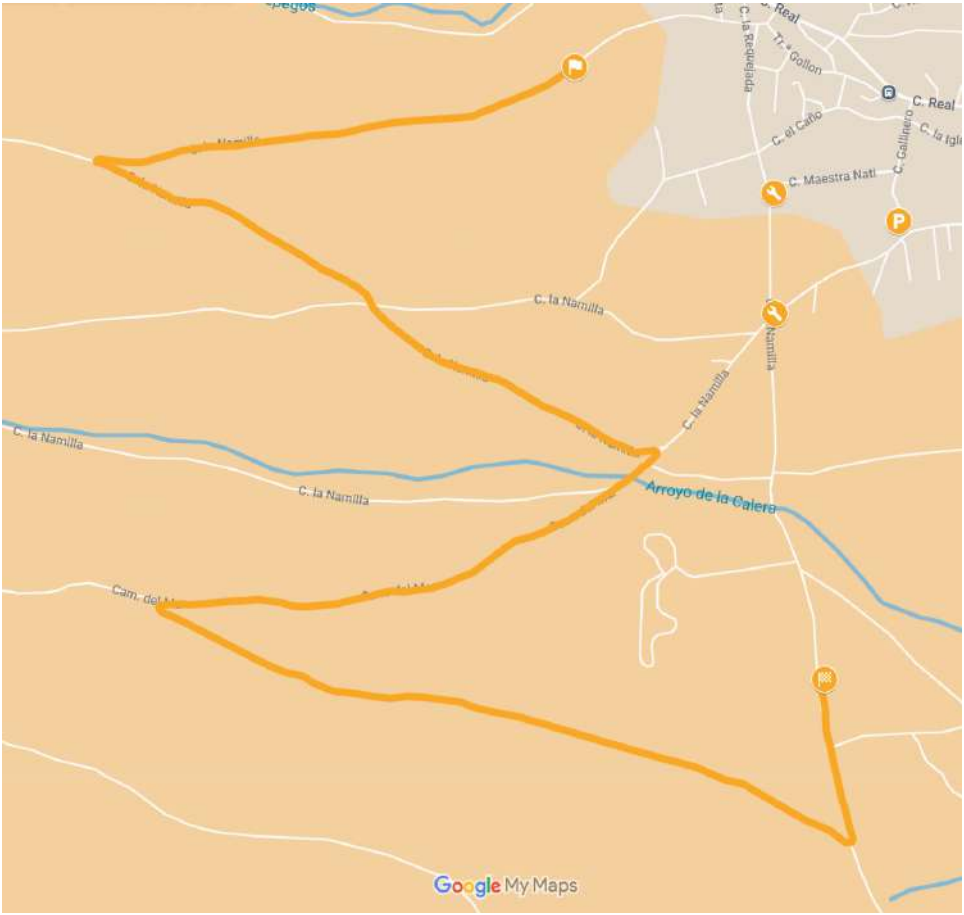
C. Real
C. la Redelada
Tr. Gollon
C. Real
C. el Caño
C. Gallinero
C. Maestra Nati
C. la Namilla
Namilla
C. la Namilla
C. la Namilla
C. la Namilla
Arroyo de la Calera
Google My Maps

V 1.2

QS

CONTROL HORARIO

SALIDA

LLEGADA

STOP

From TC	SALIDA QS	DISTANCE	DAY	VIERNES 6
To TC	P. CERRADO QS	5.25 km	SECTION	QS
SPECIAL STAGE	QS	RECORD	TIME ALLOWED	
QS	4.34 km			30 min

DISTANCE TOTAL	DISTANCE PARTIAL	DIRECTION	INFORMATION	DISTANCE REGRESS
0,00	0,00	1 — 4.34	START **SS QS** QS 4.34 km **RADIO1** 42.64863° -5.63941° ALT: 890 m	5,25
0,82	0,82	2 — 3.52	**RADIO 2** 42.64726° -5.64913° ALT: 930 m	4,43
1,36	0,54	3 — 2.98	42.64503° -5.64351° ALT: 900 m	3,89
1,91	0,55	4 — 2.43	**RADIO 3** 42.64283° -5.63770° ALT: 870 m	3,34
2,81	0,90	5 — 1.53	**RADIO4** 42.64056° -5.64788° ALT: 920 m	2,44

QS

PROXIMA NOTA
PROCH NOTE
NEXT NOTE
1,25

V 1.2

From TC	SALIDA QS	DISTANCE 5.25 km	DAY VIERNES 6
To TC	P. CERRADO QS		SECTION QS
SPECIAL STAGE QS	QS 4.34 km	RECORD	TIME ALLOWED 30 min

DISTANCE TOTAL	DISTANCE PARTIAL	DIRECTION	INFORMATION	DISTANCE REGRESS
4,06	1,25	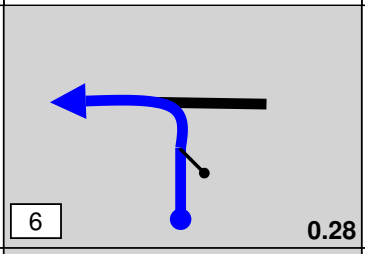 6 0.28	RADIO 5 42.63699° -5.63374° ALT: 860 m	1,19
4,34	0,28	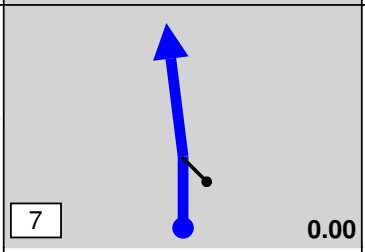 7 0.00	FINISH **SS QS** QS 4.34 km 42.63945° -5.63435° ALT: 870 m	0,91
4,52	0,18	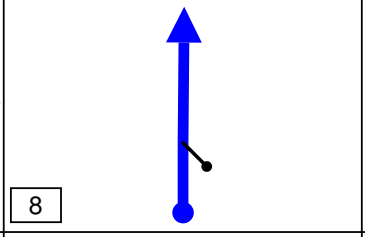 8	STOP 42.64105° -5.63475° ALT: 870 m	0,73
4,96	0,44	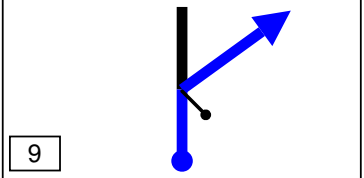 9	Gire a la derecha hacia Calle la Namilla	0,29
5,23	0,27	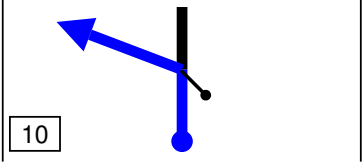 10	Gire a la izquierda hacia Calle el Gallinero.	0,02

PROXIMA NOTA
PROCH NOTE
NEXT NOTE
0,02

20

V 1.2

Q S

From TC **SALIDA QS**		DISTANCE **5.25 km**	DAY **VIERNES 6**
To TC **P. CERRADO QS**			SECTION **QS**
SPECIAL STAGE **QS**	**QS 4.34 km**	RECORD	TIME ALLOWED **30 min**

DISTANCE TOTAL	DISTANCE PARTIAL	DIRECTION	INFORMATION	DISTANCE REGRESS
5,25	**0,02**	11	**TC** P. CERRADO QS 42.64634° -5.63264° ALT: 860 m	**0,00**

V 1.2

NOTAS

From TC	P. CERRADO QS	DISTANCE	DAY	VIERNES 6
To TC	P.A LEON	10.64 km	SECTION	QS
SPECIAL STAGE		RECORD	TIME ALLOWED	

DISTANCE TOTAL	DISTANCE PARTIAL	DIRECTION	INFORMATION	DISTANCE REGRESS
0,00	0,00	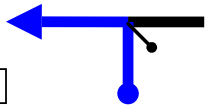 1	**P. CERRADO QS** 42°38.780'N 5°37.965'W ALT: 860 m	10,64
0,22	0,22	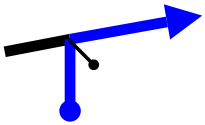 2	**Gire a la derecha hacia Calle Real/LE-5506.**	10,42
0,40	0,18	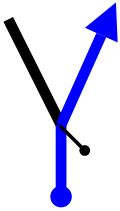 3	**Siga por la derecha para permanecer en Calle Real/LE-5506.**	10,24
2,56	2,16	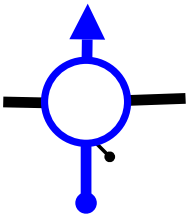 4	**Entre a la rotonda y tome la segunda salida.**	8,08
2,75	0,19	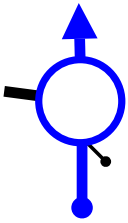 5	**Entre a la rotonda y tome la primera salida.**	7,89

PROXIMA NOTA
PROCH NOTE
NEXT NOTE
0,15

V 1.2

From TC	P. CERRADO QS	DISTANCE	DAY	VIERNES 6
To TC	P.A LEON	10.64 km	SECTION	QS
SPECIAL STAGE		RECORD	TIME ALLOWED	

DISTANCE TOTAL	DISTANCE PARTIAL	DIRECTION	INFORMATION	DISTANCE REGRESS
2,90	0,15	6 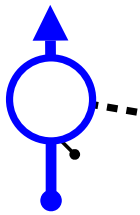	Tome la primera salida hacia Calle Once de Marzo.	7,74
3,43	0,53	7 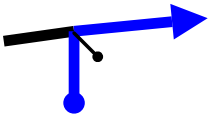	Gire a la derecha hacia LE-5504.	7,21
4,20	0,77	8	Por rotonda la segunda salida hacia Carr. Carbajal/LE-5504.	6,44
5,68	1,48	9 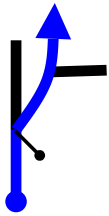	Siga recto para permanecer en Carretera de Carbajal/LE-5504.	4,96
5,97	0,29	10 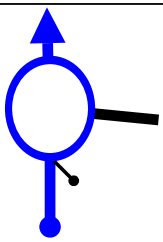	Siga recto por LE-5504.	4,67

PROXIMA NOTA
PROCH NOTE
NEXT NOTE

0,77

24

V 1.2

From TC	P. CERRADO QS	DISTANCE	DAY	VIERNES 6
To TC	P.A LEON	10.64 km	SECTION	QS
SPECIAL STAGE		RECORD	TIME ALLOWED	

DISTANCE TOTAL	DISTANCE PARTIAL	DIRECTION	INFORMATION	DISTANCE REGRESS
6,74	0,77	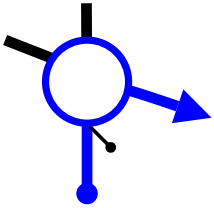 11	Por rotonda primera salida hacia C. General Gutiérrez Mellado.	3,90
7,00	0,26	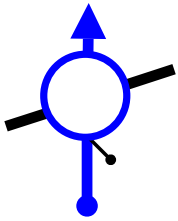 12	Por rotonda segunda salida hacia C. General Gutiérrez Mellado.	3,64
7,30	0,30	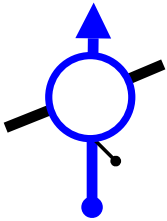 13	Por rotonda segunda salida hacia C. General Gutiérrez Mellado.	3,34
7,45	0,15	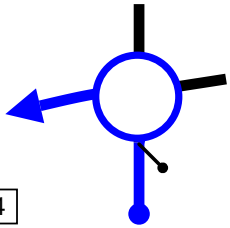 14	Por rotonda tercera salida hacia Paseo de Salamanca.	3,19
8,49	1,04	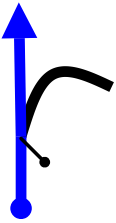 15	Todo recto para permanecer en Paseo de Salamanca.	2,15

PROXIMA NOTA
PROCH NOTE
NEXT NOTE

0,91

V 1.2

From TC	P. CERRADO QS	DISTANCE	DAY	VIERNES 6
To TC	P.A LEON	10.64 km	SECTION	QS
SPECIAL STAGE		RECORD	TIME ALLOWED	

DISTANCE TOTAL	DISTANCE PARTIAL	DIRECTION	INFORMATION	DISTANCE REGRESS
9,40	0,91	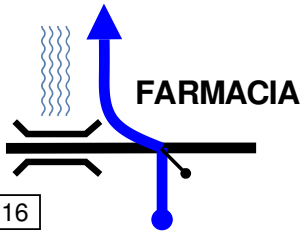	Cruza la calle hacia Avenida Ingeniero Sáenz de Miera.	1,24
10,48	1,08	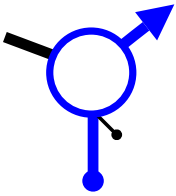	Entre a la rotonda y tome la primera salida.	0,16
10,53	0,05		Gire a la derecha y siga recto hacia el Parking Reino de Leon	0,11
10,64	0,11		PARQUE DE ASISTENCIA LEON 42°35.175'N 5°34.628'W ALT: 810 m	0,00

V 1.2

NOTAS

TC 0

SALIDA P.A. LEON

From TC	CH O	DISTANCE	DAY	VIERNES 6
To TC	CH 1	5.04 km	SECTION	
		AVERAGE 11.20 kph	TIME ALLOWED	27 min

DISTANCE TOTAL	DISTANCE PARTIAL	DIRECTION	INFORMATION	DISTANCE REGRESS
0,00	0,00	1	TC CH O 42.58807° -5.57843° ALT: 810 m	5,04
0,08	0,08	2	Gire a la izquierda.	4,96
0,34	0,26	3	izquierda hacia Avenida Ingeniero Sáenz de Miera.	4,70
1,04	0,70	4	Gire a la derecha hacia Avenida Palencia.	4,00
1,18	0,14	5	Tome quinta salida hacia Paseo Condesa de Sagasta.	3,86

PROXIMA NOTA
PROCH NOTE
NEXT NOTE

0,88

29

V 1.2

From TC	CH O	DISTANCE	DAY	VIERNES 6
To TC	CH 1	5.04 km	SECTION	
		AVERAGE 11.20 kph	TIME ALLOWED	27 min

DISTANCE TOTAL	DISTANCE PARTIAL	DIRECTION	INFORMATION	DISTANCE REGRESS
2,06	0,88	6 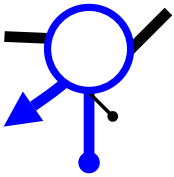	Entre a la rotonda y tome la tercera salida.	2,98
2,19	0,13	7 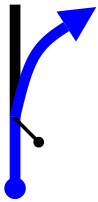	Salga de la rotonda hacia Avenida de los Peregrinos.	2,85
2,36	0,17	8 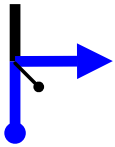	ENTRADA ESPERA CEREMONIA SALIDA 42.60282° -5.58120° ALT: 830 m	2,68
2,37	0,01	9 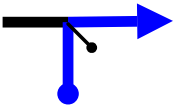	SALIDA ESPERA CEREMONIA SALIDA	2,67
2,55	0,18	10 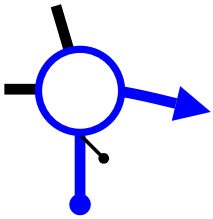	Tome la primera salida hacia Calle Cruz Roja de León.	2,49

PROXIMA NOTA
PROCH NOTE
NEXT NOTE

0,22

30

V 1.2

From TC	CH O	DISTANCE	DAY	VIERNES 6
To TC	CH 1	5.04 km	SECTION	
		AVERAGE 11.20 kph	TIME ALLOWED	27 min

DISTANCE TOTAL	DISTANCE PARTIAL	DIRECTION	INFORMATION	DISTANCE REGRESS
2,77	0,22	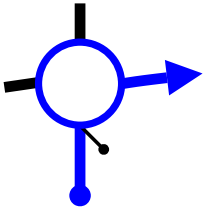 11	Tome la primera salida hacia Avenida Reyes Leoneses.	2,27
3,02	0,25	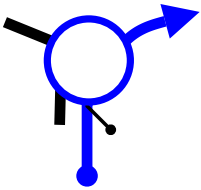 12	Tome la primera salida hacia Avenida de los Peregrinos.	2,02
3,04	0,02	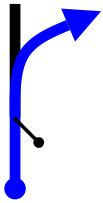 13	Salga de la rotonda hacia Avenida de los Peregrinos.	2,00
3,11	0,07	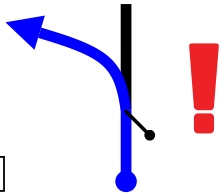 14	Por encima del paso de cebra entre a la zona empedrada	1,93
3,23	0,12	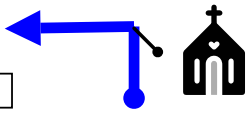 15	Iglesia San Marcos	1,81

PROXIMA NOTA
PROCH NOTE
NEXT NOTE

0,02

V 1.2

From TC	CH O	DISTANCE	DAY	VIERNES 6
To TC	CH 1	5.04 km	SECTION	
		AVERAGE 11.20 kph	TIME ALLOWED	27 min

DISTANCE TOTAL	DISTANCE PARTIAL	DIRECTION	INFORMATION	DISTANCE REGRESS
3,24	0,01	16	**PODIUM** 42.60151° -5.58193° ALT: 830 m	1,80
3,30	0,06	17 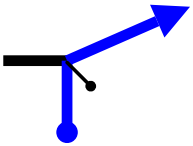		1,74
3,48	0,18	18 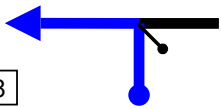	**Gire a la izquierda hacia Calle Juan de Badajoz.**	1,56
3,50	0,02	19 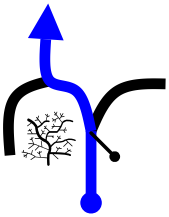	**Toma la segunda salida hacia calle Juan de Badajoz**	1,54
3,77	0,27	20 	**Entre a la rotonda y tome la primera salida hacia Avenida Reyes Leoneses.**	1,27

PROXIMA NOTA
PROCH NOTE
NEXT NOTE

0,28

32

V 1.2

From TC	CH O	DISTANCE	DAY	VIERNES 6
To TC	CH 1	5.04 km	SECTION	
		AVERAGE 11.20 kph	TIME ALLOWED	27 min

DISTANCE TOTAL	DISTANCE PARTIAL	DIRECTION	INFORMATION	DISTANCE REGRESS
4,04	0,27	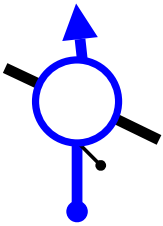 21	Tome la segunda salida hacia Avenida Reyes Leoneses.	1,00
4,49	0,45	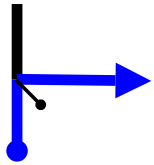 22	Gire a la derecha hacia Calle las Campanillas.	0,55
4,62	0,13	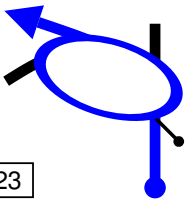 23	Tome la segunda salida hacia Calle Obispo Vilaplana.	0,42
4,79	0,17	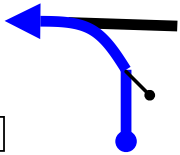 24	Gire a la izquierda hacia Avenida del Padre Isla.	0,25
4,97	0,18	25	Manténgase a la izquierda para tomar Calle Santos Ovejero.	0,07

PROXIMA NOTA
PROCH NOTE
NEXT NOTE

0,04

V 1.2

From TC	CH O	DISTANCE	DAY	VIERNES 6
To TC	CH 1	5.04 km	SECTION	
		AVERAGE 11.20 kph	TIME ALLOWED	27 min

DISTANCE TOTAL	DISTANCE PARTIAL	DIRECTION	INFORMATION	DISTANCE REGRESS
5,01	0,04	26	Gire a la izquierda hacia Calle Santos Ovejero.	0,03
5,04	0,03	27	TC CH 1 42.60969° -5.58246° ALT: 830 m	0,00

V 1.2

TC 1 LEON

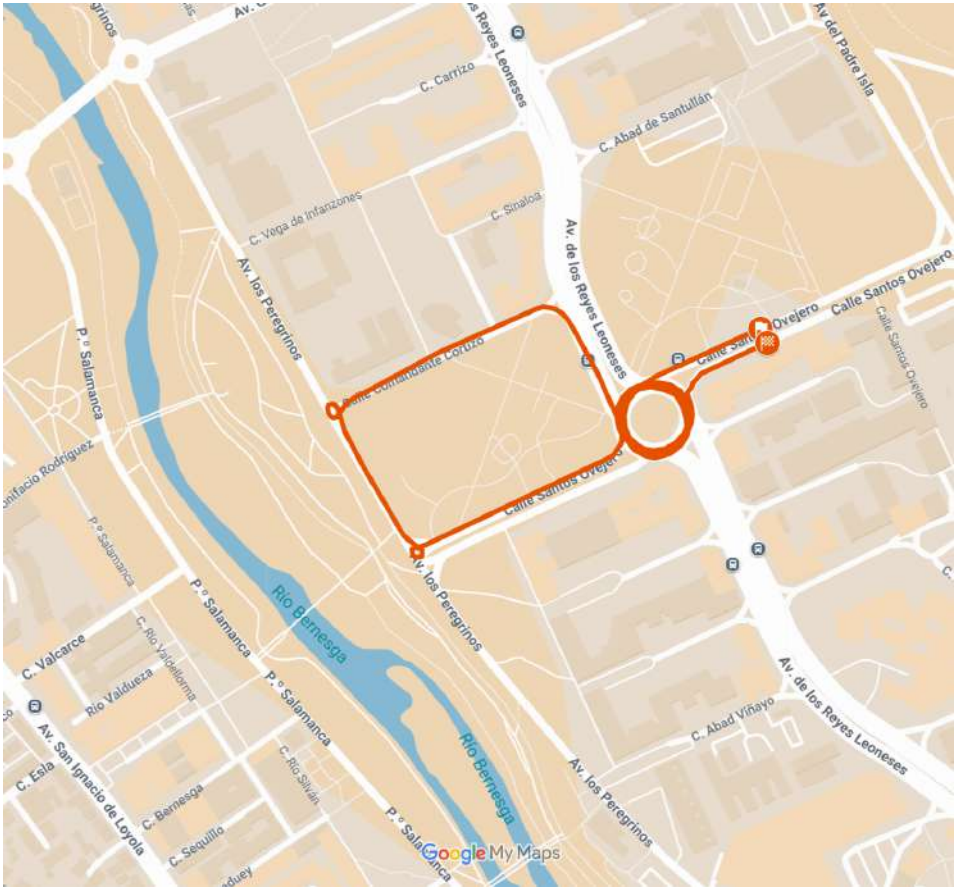
C. Carrizo
C. Abad de Santullán
C. Vega de Infanzones
C. Sinaloa
Av. del Padre Isla
Av. de los Reyes Leoneses
Av. los Peregrinos
Calle Santos Ovejero
Ovejero
Calle Comandante Loruzo
P.º Salamanca
Rio Bernesga
C. Valcarce
Rio Valdueza
C. Esla
Av. San Ignacio de Loyola
C. Bernesga
C. Sequillo
C. Abad Viñayo
Google My Maps

V 1.2

TC 1 LEON

CONTROL HORARIO

SALIDA

LLEGADA

STOP

From TC	SS 1	DISTANCE	DAY	VIERNES 6
To TC	CH 1A	5.28 km	SECTION	1
SPECIAL STAGE	1	RECORD	TIME ALLOWED	
LEON	1.66 km			15 min

1

DISTANCE TOTAL	DISTANCE PARTIAL	DIRECTION	INFORMATION	DISTANCE REGRESS
0,00	0,00	CAFETERIA EL PARQUE 1 1.66	START SS 1 LEON 1.66 km RADIO1 42°36.549'N 5°35.044'W ALT: 830 m	5,28
0,10	0,10	2 VUELTAS 2 1.56	RADIO 2 42°36.526'N 5°35.110'W ALT: 830 m	5,18
0,73	0,63	3 0.93	RADIO 3 42°36.447'N 5°35.257'W ALT: 830 m	4,55
0,90	0,17	4 0.76	RADIO 4 42°36.507'N 5°35.311'W ALT: 830 m	4,38
1,14	0,24	5 0.52	RADIO 5 42°36.558'N 5°35.178'W ALT: 830 m	4,14

PROXIMA NOTA
PROCH NOTE
NEXT NOTE

0,10

37

V 1.2

From TC **SS 1**		DISTANCE **5.28 km**	DAY **VIERNES 6**
To TC **CH 1A**			SECTION **1**
SPECIAL STAGE **1**		RECORD	TIME ALLOWED
LEON	**1.66 km**		**15 min**

1

DISTANCE TOTAL	DISTANCE PARTIAL	DIRECTION	INFORMATION	DISTANCE REGRESS
1,25	0,11	1 VUELTA 6 0.41	RADIO 6 42°36.511'N 5°35.138'W ALT: 830 m	4,03
1,66	0,41	CAFETERIA EL PARQUE 7 0.00	FINISH SS 1 LEON 1.66 km 42°36.542'N 5°35.041'W ALT: 840 m	3,62
1,81	0,15	8	STOP 42°36.576'N 5°34.943'W ALT: 830 m	3,47
1,81	0,00	9	Gire a la derecha hacia Avenida Padre Isla.	3,47
2,04	0,23	10	Gire a la derecha hacia Calle Obispo Vilaplana.	3,24

PROXIMA NOTA
PROCH NOTE
NEXT NOTE
0,12

38

V 1.2

From TC	SS 1	DISTANCE	DAY	VIERNES 6
To TC	CH 1A	5.28 km	SECTION	1
SPECIAL STAGE	1	RECORD	TIME ALLOWED	
LEON	1.66 km			15 min

DISTANCE TOTAL	DISTANCE PARTIAL	DIRECTION	INFORMATION	DISTANCE REGRESS
2,16	0,12	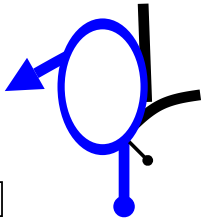 11	En la glorieta tome la segunda salida por Calle las Campanillas.	3,12
2,62	0,46	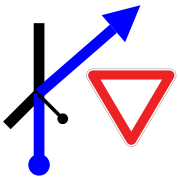 12	Gire a la derecha hacia Calle Cruz Roja de León.	2,66
2,77	0,15	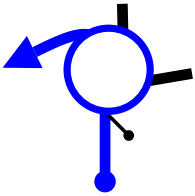 13	Tome la tercera salida hacia Av. Reyes Leoneses.	2,51
3,09	0,32	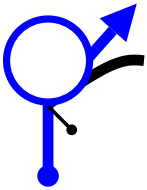 14	Tome la primera salida y mantenerse a la izquierda	2,19
3,89	0,80	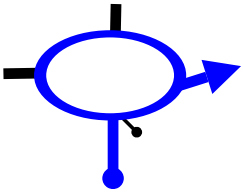 15	Tome la primera salida hacia Avenida Palencia.	1,39

PROXIMA NOTA
PROCH NOTE
NEXT NOTE

0,15

V 1.2

From TC	SS 1	DISTANCE	DAY	VIERNES 6
To TC	CH 1A	5.28 km	SECTION	1
SPECIAL STAGE	1	RECORD	TIME ALLOWED	
LEON	1.66 km			15 min

DISTANCE TOTAL	DISTANCE PARTIAL	DIRECTION	INFORMATION	DISTANCE REGRESS
4,04	0,15	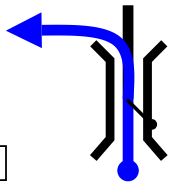 16	Gire a la izquierda hacia Av. Ingeniero Sáenz de Miera.	1,24
5,12	1,08	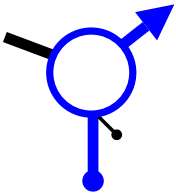 17	Entre a la rotonda y tome la primera salida.	0,16
5,17	0,05	18	Gire a la derecha y siga recto hacia el Parking Reino de Leon	0,11
5,28	0,11	19	TC CH 1A 42°35.175'N 5°34.628'W ALT: 810 m	0,00

V 1.2

ENTRADA PARQUE CERRADO - CH 1A

SALIDA PARQUE CERRADO - ENTRADA PARQUE ASISTENCIA - CH 1B

SALIDA PARQUE DE ASISTENCIA LEON - CH 1C

NOTAS

From TC	CH 1C	DISTANCE	DAY	SABADO 7
To TC	CH 2	11.94 km	SECTION	2
		AVERAGE 35.82 kph	TIME ALLOWED	20 min

DISTANCE TOTAL	DISTANCE PARTIAL	DIRECTION	INFORMATION	DISTANCE REGRESS
0,00	0,00	1	TC CH 1C 42.58807° -5.57843° ALT: 810 m	11,94
0,08	0,08	2	Gire a la izquierda.	11,86
0,34	0,26	3	izquierda hacia Avenida Ingeniero Sáenz de Miera.	11,60
0,88	0,54	JUZGADOS BOMBEROS 4	izquierda hacia Calle San Raimundo de Peñafort.	11,06
0,96	0,08	5	Gire a la derecha hacia Calle Sancho el Gordo.	10,98

PROXIMA NOTA
PROCH NOTE
NEXT NOTE

0,17

43

V 1.2

From TC	CH 1C	DISTANCE	DAY	SABADO 7
To TC	CH 2	11.94 km	SECTION	2
		AVERAGE 35.82 kph	TIME ALLOWED	20 min

DISTANCE TOTAL	DISTANCE PARTIAL	DIRECTION	INFORMATION	DISTANCE REGRESS
1,13	0,17	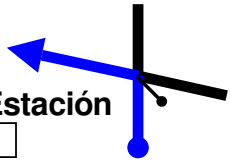 6	Gire a la izquierda hacia Avenida de Palencia.	10,81
1,30	0,17	7	por rotonda primera salida hacia Avenida Palencia.	10,64
1,48	0,18	8	Gire a la derecha hacia Avenida Doctor Fleming.	10,46
2,11	0,63	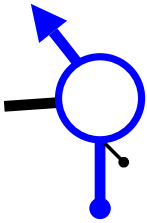 9	tome la primera salida hacia Avenida de la Magdalena.	9,83
2,41	0,30	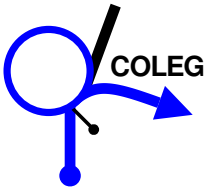 10	Glorieta de Carlos Pinilla y tome la primera salida hacia Calle Riosol.	9,53

PROXIMA NOTA
PROCH NOTE
NEXT NOTE

0,15

V 1.2

From TC	CH 1C	DISTANCE	DAY	SABADO 7
To TC	CH 2	11.94 km	SECTION	2
		AVERAGE 35.82 kph	TIME ALLOWED	20 min

DISTANCE TOTAL	DISTANCE PARTIAL	DIRECTION	INFORMATION	DISTANCE REGRESS
2,56	0,15	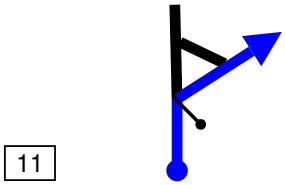 11	Centro ciudad por P. Salamanca	9,38
2,66	0,10	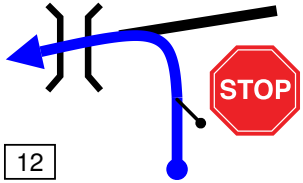 12	Barrio de Pinilla	9,28
3,72	1,06	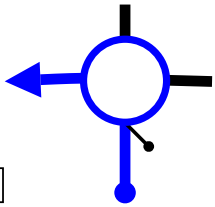 13	por rotonda tercera salida hacia Calle General Gutiérrez Mellado.	8,22
4,02	0,30	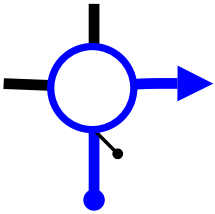 14	Glorieta 3 de Abril y primera salida hacia Carretera Caboalles/CL-623.	7,92
4,55	0,53	15	Entre a la rotonda y segunda salida hacia Carretera Caboalles/CL-623.	7,39

PROXIMA NOTA
PROCH NOTE
NEXT NOTE

0,87

45

V 1.2

From TC	CH 1C	DISTANCE	DAY	SABADO 7
To TC	CH 2	11.94 km	SECTION	2
		AVERAGE 35.82 kph	TIME ALLOWED	20 min

DISTANCE TOTAL	DISTANCE PARTIAL	DIRECTION	INFORMATION	DISTANCE REGRESS
5,41	0,86	16	Entre a la rotonda y tome la primera salida hacia CL-623.	6,53
7,45	2,04	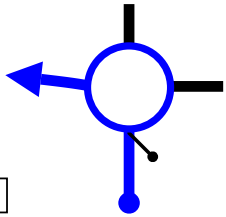 17	Entre a la rotonda y tome la tercera salida hacia LE-5506	4,49
8,10	0,65	 18	SARIEGOS	3,84
9,49	1,39	 19		2,45
9,86	0,37	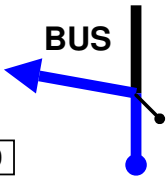 20	Gire a la izquierda hacia Calle el Gallinero.	2,08

PROXIMA NOTA
PROCH NOTE
NEXT NOTE
0,21

V 1.2

From TC	CH 1C	DISTANCE	DAY	SABADO 76
To TC	CH 2	11.94 km	SECTION	2
		AVERAGE 35.82 kph	TIME ALLOWED	20 min

DISTANCE TOTAL	DISTANCE PARTIAL	DIRECTION	INFORMATION	DISTANCE REGRESS
10,07	0,21	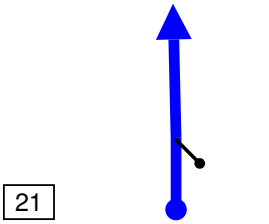 21	PABELLON DEPORTIVO	1,87
10,09	0,02	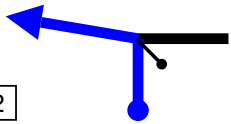 22	Gire a la izquierda hacia Calle la Namilla.	1,85
10,47	0,38	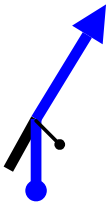 23	Siga por la derecha en dirección a Calle el Cuesto.	1,47
10,67	0,20	24	Siga por la izquierda.	1,27
11,44	0,77	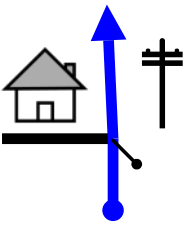 25	Siga recto	0,50

PROXIMA NOTA
PROCH NOTE
NEXT NOTE

0,19

47

V 1.2

From TC	CH 1C	DISTANCE	DAY	SABADO 7
To TC	CH 2	11.94 km	SECTION	2
		AVERAGE 35.82 kph	TIME ALLOWED	20 min

DISTANCE TOTAL	DISTANCE PARTIAL	DIRECTION	INFORMATION	DISTANCE REGRESS
11,63	0,19	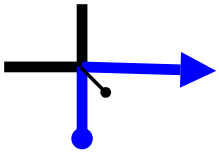 26	Gire a la derecha.	0,31
11,94	0,31	27	TC CH 2 42.63474° -5.63093° ALT: 860 m	0,00

TC 2 SARIEGOS - SARIEGOS 1

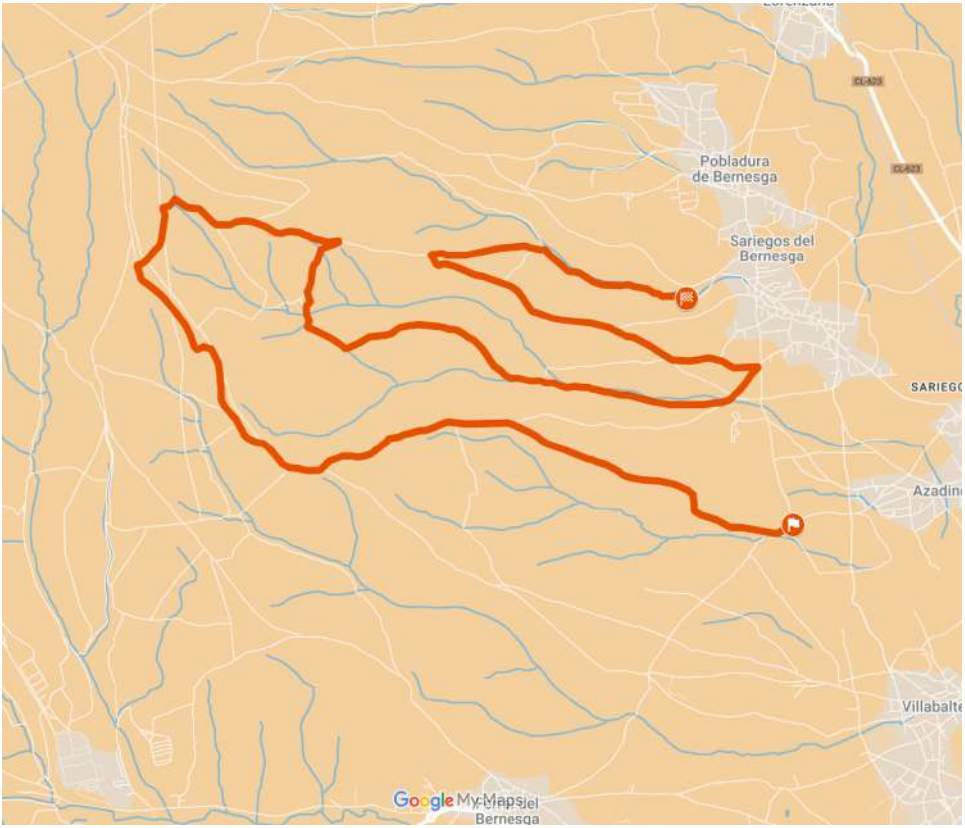

30 AÑOS

CAJA RURAL
somos León

TC 2 SARIEGOS - SARIEGOS 1

CONTROL HORARIO

SALIDA

LLEGADA

STOP

From TC	SS 2	DISTANCE	DAY	SABADO 7
To TC	CH 3	20.98 km	SECTION	2
SPECIAL STAGE	2	RECORD	TIME ALLOWED	
SARIEGOS - SARIEGOS 1	17.21 km			34 min

2

DISTANCE TOTAL	DISTANCE PARTIAL	DIRECTION	INFORMATION	DISTANCE REGRESS
0,00	0,00	1 — 17.21	START SS 2 SARIEGOS - SARIEGOS 1 17.21 km RADIO1 42°38.047'N 5°37.951'W ALT: 860 m	20,98
0,18	0,18	2 — 17.03	42°38.014'N 5°38.068'W ALT: 870 m	20,80
1,55	1,37	3 — 15.66	RADIO 2 42°38.278'N 5°38.933'W ALT: 920 m	19,43
2,35	0,80	4 — 14.86	RADIO 3 42°38.448'N 5°39.469'W ALT: 940 m	18,63
2,77	0,42	5 — 14.44	42°38.455'N 5°39.772'W ALT: 960 m	18,21

PROXIMA NOTA
PROCH NOTE
NEXT NOTE
1,12

51

V 1.2

From TC	SS 2	DISTANCE	DAY	SABADO 7
To TC	CH 3	20.98 km	SECTION	2
SPECIAL STAGE	2	RECORD	TIME ALLOWED	
SARIEGOS - SARIEGOS 1	17.21 km			34 min

2

DISTANCE TOTAL	DISTANCE PARTIAL	DIRECTION	INFORMATION	DISTANCE REGRESS
3,89	1,12	6 — 13.32	42°38.265'N 5°40.523'W ALT: 980 m	17,09
4,08	0,19	7 — 13.13	RADIO 4 42°38.275'N 5°40.664'W ALT: 980 m	16,90
4,37	0,29	8 — 12.84	42°38.371'N 5°40.821'W ALT: 990 m	16,61
4,76	0,39	9 — 12.45	42°38.512'N 5°41.021'W ALT: 1000 m	16,22
6,12	1,36	10 — 11.09	RADIO 5 42°39.080'N 5°41.502'W ALT: 1040 m	14,86

PROXIMA NOTA
PROCH NOTE
NEXT NOTE

0,62

52

V 1.2

From TC	SS 2	DISTANCE	DAY	SABADO 7
To TC	CH 3	20.98 km	SECTION	2
SPECIAL STAGE	2	RECORD	TIME ALLOWED	
SARIEGOS - SARIEGOS 1	17.21 km			34 min

2

DISTANCE TOTAL	DISTANCE PARTIAL	DIRECTION	INFORMATION	DISTANCE REGRESS
6,74	0,62	11 10.47	42°39.343'N 5°41.297'W ALT: 1030 m	14,24
7,39	0,65	12 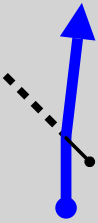 9.82	42°39.253'N 5°40.873'W ALT: 1020 m	13,59
8,05	0,66	13 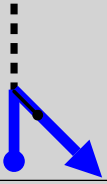 9.16	RADIO 6 42°39.176'N 5°40.408'W ALT: 990 m	12,93
8,52	0,47	14 8.69	42°38.982'N 5°40.576'W ALT: 990 m	12,46
8,81	0,29	15 8.40	42°38.835'N 5°40.577'W ALT: 980 m	12,17

PROXIMA NOTA
PROCH NOTE
NEXT NOTE

0,33

53

V 1.2

From TC	SS 2	DISTANCE	DAY	SABADO 7
To TC	CH 3	20.98 km	SECTION	2
SPECIAL STAGE	2	RECORD	TIME ALLOWED	
SARIEGOS - SARIEGOS 1	17.21 km			34 min

2

DISTANCE TOTAL	DISTANCE PARTIAL	DIRECTION	INFORMATION	DISTANCE REGRESS
9,13	0,32	16 — 8.08	42°38.748'N 5°40.372'W ALT: 970 m	11,85
9,59	0,46	17 — 7.62	RADIO 7 — 42°38.835'N 5°40.065'W ALT: 970 m	11,39
10,52	0,93	18 — 6.69	42°38.636'N 5°39.487'W ALT: 920 m	10,46
10,75	0,23	19 — 6.46	RADIO 8 — 42°38.620'N 5°39.328'W ALT: 920 m	10,23
12,18	1,43	20 — 5.03	42°38.543'N 5°38.299'W ALT: 880 m	8,80

PROXIMA NOTA
PROCH NOTE
NEXT NOTE
0,34

54

V 1.2

From TC	SS 2	DISTANCE	DAY	SABADO 7
To TC	CH 3	20.98 km	SECTION	2
SPECIAL STAGE	2	RECORD	TIME ALLOWED	
SARIEGOS - SARIEGOS 1	17.21 km			34 min

2

DISTANCE TOTAL	DISTANCE PARTIAL	DIRECTION	INFORMATION	DISTANCE REGRESS
12,52	0,34	21 — 4.69	RADIO 9 42°38.678'N 5°38.139'W ALT: 870 m	8,46
13,19	0,67	22 — 4.02	42°38.705'N 5°38.609'W ALT: 900 m	7,79
13,52	0,33	23 — 3.69	42°38.794'N 5°38.817'W ALT: 920 m	7,46
13,71	0,19	24 — 3.50	RADIO 10 42°38.833'N 5°38.946'W ALT: 930 m	7,27
15,21	1,50	25 — 2.00	RADIO 11 42°39.123'N 5°39.913'W ALT: 980 m	5,77

PROXIMA NOTA
PROCH NOTE
NEXT NOTE

0,85

55

V 1.2

From TC	SS 2	DISTANCE	DAY	SABADO 7
To TC	CH 3	20.98 km	SECTION	2
SPECIAL STAGE	2	RECORD	TIME ALLOWED	
SARIEGOS - SARIEGOS 1	17.21 km			34 min

2

DISTANCE TOTAL	DISTANCE PARTIAL	DIRECTION	INFORMATION	DISTANCE REGRESS
16,06	0,85	26 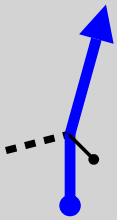 1.15	RADIO 12 42°39.145'N 5°39.302'W ALT: 920 m	4,92
17,21	1,15	27 0.00	FINISH SS 2 SARIEGOS - SARIEGOS 1 17.21 km 42°38.950'N 5°38.532'W ALT: 900 m	3,77
17,53	0,32	28 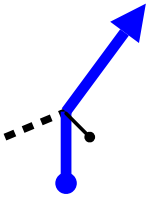	Siga por la derecha.	3,45
17,56	0,03	29 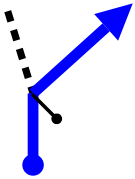	Gire a la derecha hacia Calle Valdepegos.	3,42
17,87	0,31	30 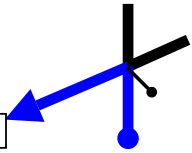	Gire a la izquierda hacia Calle Camino de Arriba/LE-5506.	3,11

PROXIMA NOTA
PROCH NOTE
NEXT NOTE

0,67

56

V 1.2

From TC	SS 2	DISTANCE	DAY	SABADO 7
To TC	CH 3	20.98 km	SECTION	2
SPECIAL STAGE	2	RECORD	TIME ALLOWED	
SARIEGOS - SARIEGOS 1	17.21 km			34 min

DISTANCE TOTAL	DISTANCE PARTIAL	DIRECTION	INFORMATION	DISTANCE REGRESS
18,54	0,67	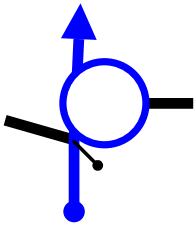 31	Tome la segunda salida hacia Calle Camino de Arriba/LE-5506.	2,44
19,83	1,29	32	Siga dirección a Avenida de la Caven.	1,15
20,02	0,19	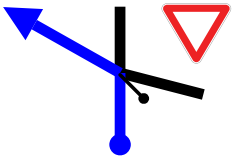 33	Gire a la izquierda hacia Calle San Isidro.	0,96
20,15	0,13	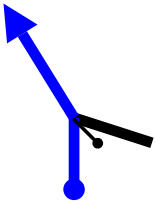 34	Siga por la izquierda en dirección a Calle Llamargo.	0,83
20,18	0,03	35	Tome la primera salida hacia Calle el Torganillo.	0,80

PROXIMA NOTA
PROCH NOTE
NEXT NOTE

0,65

V 1.2

From TC	SS 2	DISTANCE	DAY	SABADO 7
To TC	CH 3	20.98 km	SECTION	2
SPECIAL STAGE	2	RECORD	TIME ALLOWED	
SARIEGOS - SARIEGOS 1	17.21 km			34 min

DISTANCE TOTAL	DISTANCE PARTIAL	DIRECTION	INFORMATION	DISTANCE REGRESS
20,83	0,65	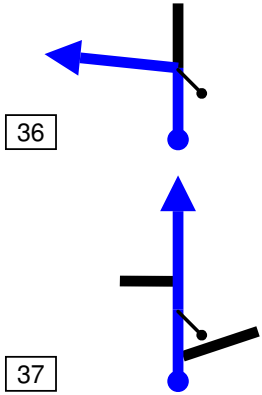	**Gire a la izquierda** **TC** CH 3 42°40.430'N 5°38.511'W ALT: 900 m	0,15
20,98	0,15			0,00

V 1.2

TC 3 LORENZANA - SARIEGOS 1

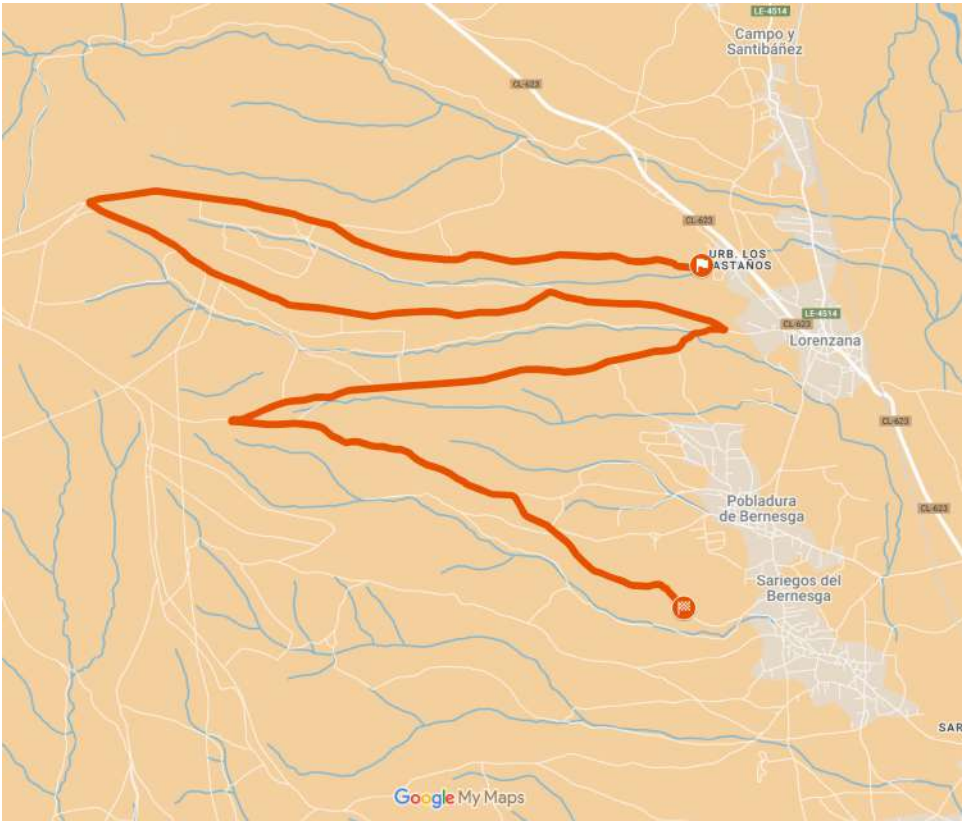

TC 3 LORENZANA - SARIEGOS 1

CONTROL HORARIO

SALIDA

LLEGADA

STOP

From TC **SS 3**		DISTANCE **28.69 km**	DAY **SABADO 7**
To TC **CH 3A**			SECTION **2**
SPECIAL STAGE **3**		RECORD	TIME ALLOWED
LORENZANA-SARIEGOS 1	**17.16 km**		**50 min**

3

DISTANCE TOTAL	DISTANCE PARTIAL	DIRECTION	INFORMATION	DISTANCE REGRESS
0,00	0,00	1 — 17.16	START **SS 3** LORENZANA-SARIEGOS 1 17.16 km **RADIO1** 42.67385° -5.64317° ALT: 910 m	28,69
1,83	1,83	2 — 15.33	**RADIO 2** 42.67426° -5.66505° ALT: 990 m	26,86
2,80	0,97	3 — 14.36	**RADIO 3** 42.67650° -5.67633° ALT: 1020 m	25,89
3,91	1,11	4 — 13.25	42.67851° -5.68949° ALT: 1060 m	24,78
4,62	0,71	5 — 12.54	**RADIO 4** 42.67812° -5.69814° ALT: 1070 m	24,07

PROXIMA NOTA
PROCH NOTE
NEXT NOTE **0,97**

61

V 1.2

From TC	SS 3	DISTANCE	DAY	SABADO 7
To TC	CH 3A	28.69 km	SECTION	2
SPECIAL STAGE	3	RECORD	TIME ALLOWED	
LORENZANA-SARIEGOS 1	17.16 km			50 min

3

DISTANCE TOTAL	DISTANCE PARTIAL	DIRECTION	INFORMATION	DISTANCE REGRESS
5,59	0,97	6 — 11.57		23,10
			42.67382° -5.68821° ALT: 1050 m	
5,75	0,16	7 — 11.41	RADIO 5	22,94
			42.67314° -5.68643° ALT: 1050 m	
6,69	0,94	8 — 10.47	RADIO 6	22,00
			42.67084° -5.67555° ALT: 1020 m	
8,37	1,68	9 — 8.79	RADIO 7	20,32
			42.67183° -5.65558° ALT: 940 m	
9,44	1,07	10 — 7.72		19,25
			42.67029° -5.64280° ALT: 910 m	

PROXIMA NOTA
PROCH NOTE
NEXT NOTE

0,17

62

V 1.2

From TC	SS 3	DISTANCE	DAY	SABADO 7
To TC	CH 3A	28.69 km	SECTION	2
SPECIAL STAGE	3	RECORD	TIME ALLOWED	
LORENZANA-SARIEGOS 1	17.16 km			50 min

3

DISTANCE TOTAL	DISTANCE PARTIAL	DIRECTION	INFORMATION	DISTANCE REGRESS
9,60	0,16	11 — 7.56	RADIO 8 42.66959° -5.64106° ALT: 900 m	19,09
10,51	0,91	12 — 6.65	RADIO 9 42.66747° -5.65140° ALT: 940 m	18,18
12,25	1,74	13 — 4.91	RADIO 10 42.66577° -5.67239° ALT: 1010 m	16,44
12,95	0,70	14 — 4.21	42.66484° -5.68072° ALT: 1040 m	15,74
13,36	0,41	15 — 3.80	RADIO 11 42.66358° -5.68544° ALT: 1040 m	15,33

PROXIMA NOTA
PROCH NOTE
NEXT NOTE

0,46

63

V 1.2

From TC	SS 3	DISTANCE	DAY	SABADO 7
To TC	CH 3A	28.69 km	SECTION	2
SPECIAL STAGE	3	RECORD	TIME ALLOWED	
LORENZANA-SARIEGOS 1	17.16 km			50 min

3

DISTANCE TOTAL	DISTANCE PARTIAL	DIRECTION	INFORMATION	DISTANCE REGRESS
13,82	0,46	16 3.34	42.66340° -5.67991° ALT: 1040 m	14,87
14,29	0,47	17 2.87	42.66216° -5.67471° ALT: 1020 m	14,40
15,57	1,28	18 1.59	RADIO 12 42.65863° -5.66016° ALT: 960 m	13,12
15,91	0,34	19 1.25	42.65671° -5.65713° ALT: 960 m	12,78
17,16	1,25	20 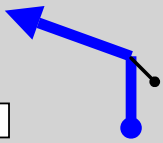 0.00	FINISH SS 3 LORENZANA-SARIEGOS 1 17.16 km 42.65119° -5.64485° ALT: 910 m	11,53

PROXIMA NOTA
PROCH NOTE
NEXT NOTE

0,53

64

V 1.2

From TC	SS 3	DISTANCE	DAY	SABADO 7
To TC	CH 3A	28.69 km	SECTION	2
SPECIAL STAGE	3	RECORD	TIME ALLOWED	
LORENZANA-SARIEGOS 1	17.16 km			50 min

DISTANCE TOTAL	DISTANCE PARTIAL	DIRECTION	INFORMATION	DISTANCE REGRESS
17,69	0,53	21 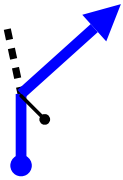	Gire a la derecha hacia Calle Valdepegos.	11,00
17,99	0,30	22 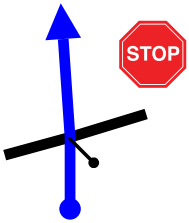	Siga recto hacia Calle Real/LE-5506.	10,70
18,52	0,53	23 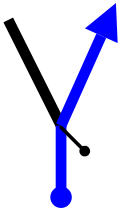	Siga por la derecha para permanecer en Calle Real/LE-5506.	10,17
20,68	2,16	24 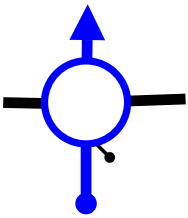	Entre a la rotonda y tome la segunda salida.	8,01
20,88	0,20	25 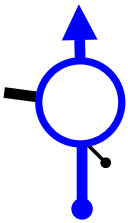	Entre a la rotonda y tome la primera salida.	7,81

PROXIMA NOTA
PROCH NOTE
NEXT NOTE

0,15

65

V 1.2

From TC	SS 3	DISTANCE	DAY	SABADO 7
To TC	CH 3A	28.69 km	SECTION	2
SPECIAL STAGE	3	RECORD	TIME ALLOWED	
LORENZANA-SARIEGOS 1	17.16 km			50 min

DISTANCE TOTAL	DISTANCE PARTIAL	DIRECTION	INFORMATION	DISTANCE REGRESS
21,03	0,15	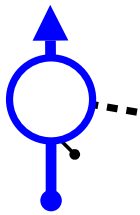 26	Tome la primera salida hacia Calle Once de Marzo.	7,66
21,55	0,52	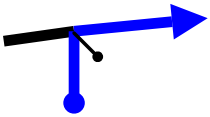 27	Gire a la derecha hacia LE-5504.	7,14
22,32	0,77	28	Por rotonda la segunda salida hacia Carr. Carbajal/LE-5504.	6,37
23,81	1,49	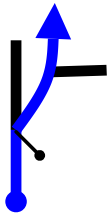 29	Siga recto para permanecer en Carretera de Carbajal/LE-5504.	4,88
24,09	0,28	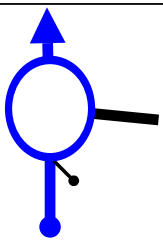 30	Siga recto por LE-5504.	4,60

PROXIMA NOTA
PROCH NOTE
NEXT NOTE

0,77

66

V 1.2

From TC	SS 3	DISTANCE	DAY	SABADO 7
To TC	CH 3A	28.69 km	SECTION	2
SPECIAL STAGE	3	RECORD	TIME ALLOWED	
LORENZANA-SARIEGOS 1	17.16 km			50 min

DISTANCE TOTAL	DISTANCE PARTIAL	DIRECTION	INFORMATION	DISTANCE REGRESS
24,87	0,78	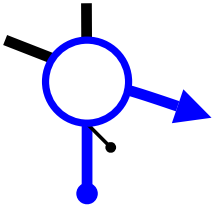 31	Por rotonda primera salida hacia C. General Gutiérrez Mellado.	3,82
25,12	0,25	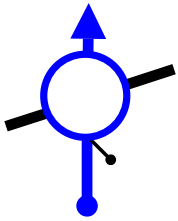 32	Por rotonda segunda salida hacia C. General Gutiérrez Mellado.	3,57
25,42	0,30	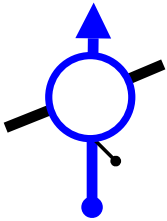 33	Por rotonda segunda salida hacia C. General Gutiérrez Mellado.	3,27
25,57	0,15	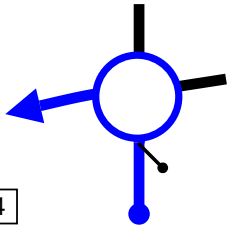 34	Por rotonda tercera salida hacia Paseo de Salamanca.	3,12
26,61	1,04	 35	Todo recto para permanecer en Paseo de Salamanca.	2,08

PROXIMA NOTA
PROCH NOTE
NEXT NOTE

0,91

67

V 1.2

From TC	SS 3	DISTANCE	DAY	SABADO 7
To TC	CH 3A	28.69 km	SECTION	2
SPECIAL STAGE	3	RECORD	TIME ALLOWED	
LORENZANA-SARIEGOS 1	17.16 km			50 min

DISTANCE TOTAL	DISTANCE PARTIAL	DIRECTION	INFORMATION	DISTANCE REGRESS
27,52	0,91	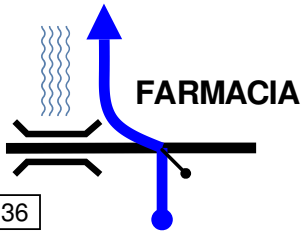	Cruza la calle hacia Avenida Ingeniero Sáenz de Miera.	1,17
28,60	1,08	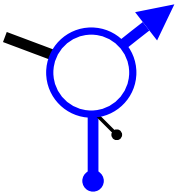	Entre a la rotonda y tome la primera salida.	0,09
28,65	0,05	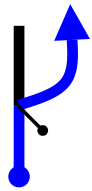	Gire a la derecha y siga recto hacia el Parking Reino de Leon	0,04
28,69	0,04		TC CH 3A 42.58644° -5.57621° ALT: 810 m	0,00

V 1.2

NOTAS

ENTRADA REAGRUPAMIENTO LEON - CH 3A

SALIDA REAGRUPAMIENTO - ENTRADA PARQUE ASISTENCIA - CH 3B

SALIDA PARQUE DE ASISTENCIA - CH 3C

From TC	CH 3C	DISTANCE	DAY	SABADO 76
To TC	CH 4	11.94 km	SECTION	3
		AVERAGE 35.82 kph	TIME ALLOWED	20 min

DISTANCE TOTAL	DISTANCE PARTIAL	DIRECTION	INFORMATION	DISTANCE REGRESS
0,00	0,00	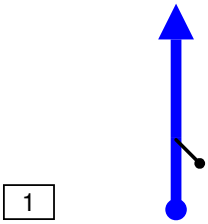	TC CH 3C 42.58807° -5.57843° ALT: 810 m	11,94
0,08	0,08	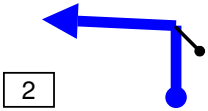	Gire a la izquierda.	11,86
0,34	0,26	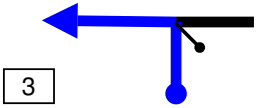	izquierda hacia Avenida Ingeniero Sáenz de Miera.	11,60
0,88	0,54	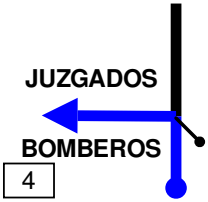	izquierda hacia Calle San Raimundo de Peñafort.	11,06
0,96	0,08	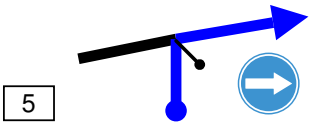	Gire a la derecha hacia Calle Sancho el Gordo.	10,98

PROXIMA NOTA
PROCH NOTE
NEXT NOTE

0,17

71

V 1.2

From TC	CH 3C	DISTANCE	DAY	SABADO 76
To TC	CH 4	11.94 km	SECTION	3
		AVERAGE 35.82 kph	TIME ALLOWED	20 min

DISTANCE TOTAL	DISTANCE PARTIAL	DIRECTION	INFORMATION	DISTANCE REGRESS
1,13	0,17	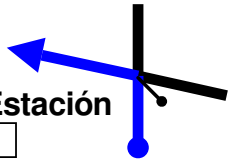 6	Gire a la izquierda hacia Avenida de Palencia.	10,81
1,30	0,17	7	por rotonda primera salida hacia Avenida Palencia.	10,64
1,48	0,18	8	Gire a la derecha hacia Avenida Doctor Fleming.	10,46
2,11	0,63	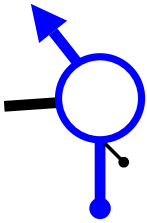 9	tome la primera salida hacia Avenida de la Magdalena.	9,83
2,41	0,30	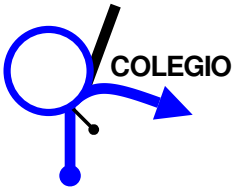 10	Glorieta de Carlos Pinilla y tome la primera salida hacia Calle Riosol.	9,53

PROXIMA NOTA
PROCH NOTE
NEXT NOTE

0,15

V 1.2

From TC	CH 3C	DISTANCE	DAY	SABADO 76
To TC	CH 4	11.94 km	SECTION	3
		AVERAGE 35.82 kph	TIME ALLOWED	20 min

DISTANCE TOTAL	DISTANCE PARTIAL	DIRECTION	INFORMATION	DISTANCE REGRESS
2,56	0,15	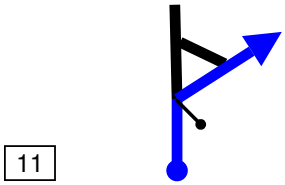 11	Centro ciudad por P. Salamanca	9,38
2,66	0,10	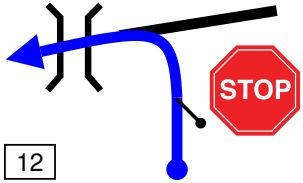 12	Barrio de Pinilla	9,28
3,72	1,06	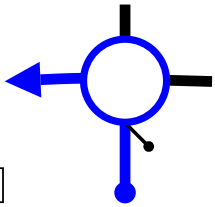 13	por rotonda tercera salida hacia Calle General Gutiérrez Mellado.	8,22
4,02	0,30	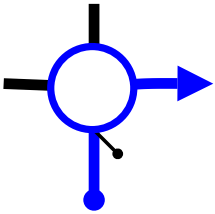 14	Glorieta 3 de Abril y primera salida hacia Carretera Caboalles/CL-623.	7,92
4,55	0,53	15	Entre a la rotonda y segunda salida hacia Carretera Caboalles/CL-623.	7,39

PROXIMA NOTA
PROCH NOTE
NEXT NOTE
0,87

73

V 1.2

From TC	CH 3C	DISTANCE	DAY	SABADO 76
To TC	CH 4	11.94 km	SECTION	3
		AVERAGE 35.82 kph	TIME ALLOWED	20 min

DISTANCE TOTAL	DISTANCE PARTIAL	DIRECTION	INFORMATION	DISTANCE REGRESS
5,41	0,86	16	Entre a la rotonda y tome la primera salida hacia CL-623.	6,53
7,45	2,04	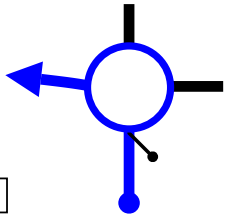 17	Entre a la rotonda y tome la tercera salida hacia LE-5506	4,49
8,10	0,65	 18	SARIEGOS	3,84
9,49	1,39	 19		2,45
9,86	0,37	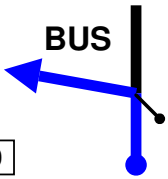 20	Gire a la izquierda hacia Calle el Gallinero.	2,08

PROXIMA NOTA
PROCH NOTE
NEXT NOTE

0,21

V 1.2

From TC	CH 3C	DISTANCE	DAY	SABADO 7
To TC	CH 4	11.94 km	SECTION	3
		AVERAGE 35.82 kph	TIME ALLOWED	20 min

DISTANCE TOTAL	DISTANCE PARTIAL	DIRECTION	INFORMATION	DISTANCE REGRESS
10,07	0,21	 21	PABELLON DEPORTIVO	1,87
10,09	0,02	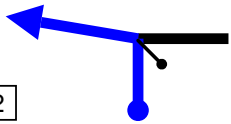 22	Gire a la izquierda hacia Calle la Namilla.	1,85
10,47	0,38	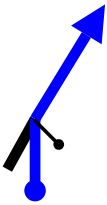 23	Siga por la derecha en dirección a Calle el Cuesto.	1,47
10,67	0,20	24	Siga por la izquierda.	1,27
11,44	0,77	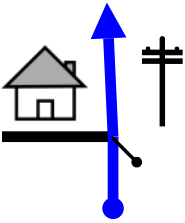 25	Siga recto	0,50

PROXIMA NOTA
PROCH NOTE
NEXT NOTE

0,19

75

V 1.2

From TC	CH 3C	DISTANCE	DAY	SABADO 7
To TC	CH 4	11.94 km	SECTION	3
		AVERAGE 35.82 kph	TIME ALLOWED	20 min

DISTANCE TOTAL	DISTANCE PARTIAL	DIRECTION	INFORMATION	DISTANCE REGRESS
11,63	0,19	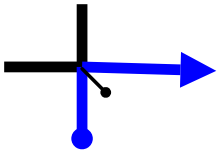 26	Gire a la derecha.	0,31
11,94	0,31	27	TC CH 4 42.63474° -5.63093° ALT: 860 m	0,00

TC 4 SARIEGOS - SARIEGOS 2

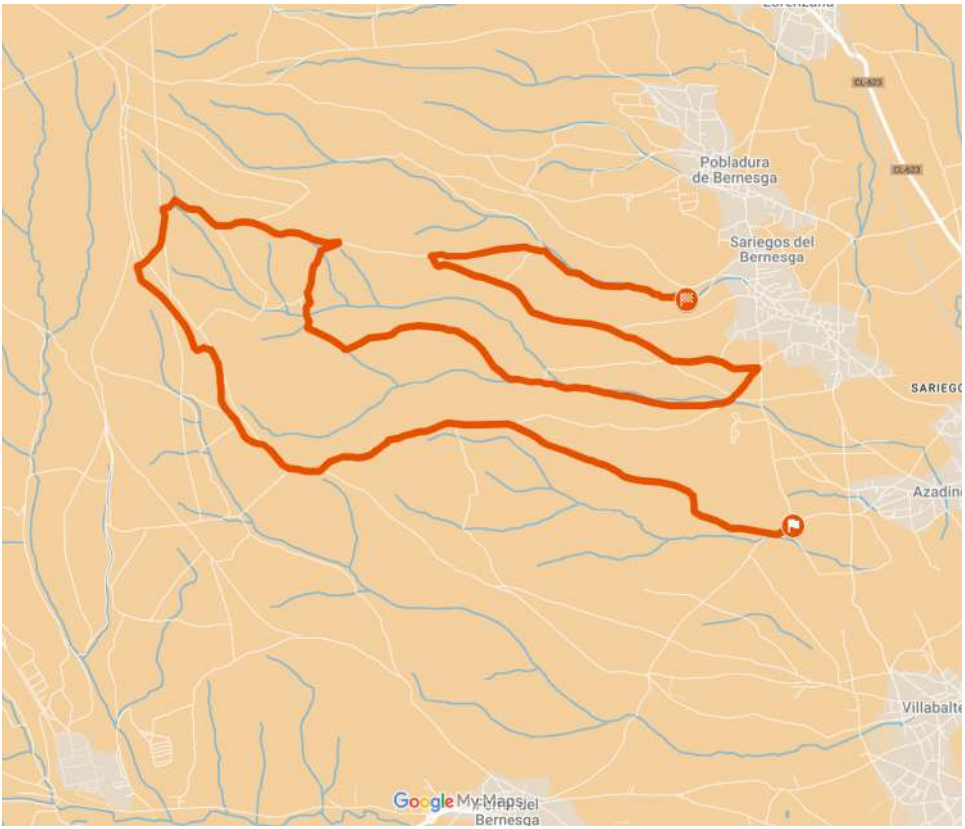

TC 4 SARIEGOS - SARIEGOS 2

CONTROL HORARIO

SALIDA

LLEGADA

STOP

From TC	SS 4	DISTANCE	DAY	SABADO 7
To TC	CH 5	20.98 km	SECTION	3
SPECIAL STAGE	4	RECORD	TIME ALLOWED	
SARIEGOS - SARIEGOS 2	17.21 km			34 min

4

DISTANCE TOTAL	DISTANCE PARTIAL	DIRECTION	INFORMATION	DISTANCE REGRESS
0,00	0,00	1 — 17.21	START SS 4 SARIEGOS - SARIEGOS 2 17.21 km RADIO1 42°38.047'N 5°37.951'W ALT: 860 m	20,98
0,18	0,18	2 — 17.03	42°38.014'N 5°38.068'W ALT: 870 m	20,80
1,55	1,37	3 — 15.66	RADIO 2 42°38.278'N 5°38.933'W ALT: 920 m	19,43
2,35	0,80	4 — 14.86	RADIO 3 42°38.448'N 5°39.469'W ALT: 940 m	18,63
2,77	0,42	5 — 14.44	42°38.455'N 5°39.772'W ALT: 960 m	18,21

PROXIMA NOTA
PROCH NOTE
NEXT NOTE
1,12

79

V 1.2

From TC	SS 4	DISTANCE	DAY	SABADO 7
To TC	CH 5	20.98 km	SECTION	3
SPECIAL STAGE	4	RECORD	TIME ALLOWED	
SARIEGOS - SARIEGOS 2	17.21 km			34 min

4

DISTANCE TOTAL	DISTANCE PARTIAL	DIRECTION	INFORMATION	DISTANCE REGRESS
3,89	1,12	6 — 13.32	42°38.265'N 5°40.523'W ALT: 980 m	17,09
4,08	0,19	7 — 13.13	RADIO 4 42°38.275'N 5°40.664'W ALT: 980 m	16,90
4,37	0,29	8 — 12.84	42°38.371'N 5°40.821'W ALT: 990 m	16,61
4,76	0,39	9 — 12.45	42°38.512'N 5°41.021'W ALT: 1000 m	16,22
6,12	1,36	10 — 11.09	RADIO 5 42°39.080'N 5°41.502'W ALT: 1040 m	14,86

PROXIMA NOTA
PROCH NOTE
NEXT NOTE

0,62

80

V 1.2

From TC	SS 4	DISTANCE	DAY	SABADO 7
To TC	CH 5	20.98 km	SECTION	3
SPECIAL STAGE	4	RECORD	TIME ALLOWED	
SARIEGOS - SARIEGOS 2	17.21 km			34 min

4

DISTANCE TOTAL	DISTANCE PARTIAL	DIRECTION	INFORMATION	DISTANCE REGRESS
6,74	0,62	11 10.47	42°39.343'N 5°41.297'W ALT: 1030 m	14,24
7,39	0,65	12 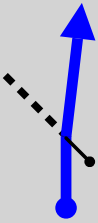 9.82	42°39.253'N 5°40.873'W ALT: 1020 m	13,59
8,05	0,66	13 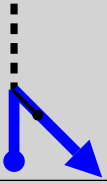 9.16	RADIO 6 42°39.176'N 5°40.408'W ALT: 990 m	12,93
8,52	0,47	14 8.69	42°38.982'N 5°40.576'W ALT: 990 m	12,46
8,81	0,29	15 8.40	42°38.835'N 5°40.577'W ALT: 980 m	12,17

PROXIMA NOTA
PROCH NOTE
NEXT NOTE

0,33

81

V 1.2

From TC	SS 4	DISTANCE	DAY	SABADO 7
To TC	CH 5	20.98 km	SECTION	3
SPECIAL STAGE	4	RECORD	TIME ALLOWED	
SARIEGOS - SARIEGOS 2	17.21 km			34 min

4

DISTANCE TOTAL	DISTANCE PARTIAL	DIRECTION	INFORMATION	DISTANCE REGRESS
9,13	0,32	16 — 8.08	42°38.748'N 5°40.372'W ALT: 970 m	11,85
9,59	0,46	17 — 7.62	RADIO 7 — 42°38.835'N 5°40.065'W ALT: 970 m	11,39
10,52	0,93	18 — 6.69	42°38.636'N 5°39.487'W ALT: 920 m	10,46
10,75	0,23	19 — 6.46	RADIO 8 — 42°38.620'N 5°39.328'W ALT: 920 m	10,23
12,18	1,43	20 — 5.03	42°38.543'N 5°38.299'W ALT: 880 m	8,80

PROXIMA NOTA
PROCH NOTE
NEXT NOTE

0,34

82

V 1.2

From TC	SS 4	DISTANCE	DAY	SABADO 7
To TC	CH 5	20.98 km	SECTION	3
SPECIAL STAGE	4	RECORD	TIME ALLOWED	
SARIEGOS - SARIEGOS 2	17.21 km			34 min

4

DISTANCE TOTAL	DISTANCE PARTIAL	DIRECTION	INFORMATION	DISTANCE REGRESS
12,52	0,34	21 — 4.69	RADIO 9 42°38.678'N 5°38.139'W ALT: 870 m	8,46
13,19	0,67	22 — 4.02	42°38.705'N 5°38.609'W ALT: 900 m	7,79
13,52	0,33	23 — 3.69	42°38.794'N 5°38.817'W ALT: 920 m	7,46
13,71	0,19	24 — 3.50	RADIO 10 42°38.833'N 5°38.946'W ALT: 930 m	7,27
15,21	1,50	25 — 2.00	RADIO 11 42°39.123'N 5°39.913'W ALT: 980 m	5,77

PROXIMA NOTA
PROCH NOTE
NEXT NOTE

0,85

83

V 1.2

From TC	SS 4	DISTANCE	DAY	SABADO 7
To TC	CH 5	20.98 km	SECTION	3
SPECIAL STAGE	4	RECORD	TIME ALLOWED	
SARIEGOS - SARIEGOS 2	17.21 km			34 min

4

DISTANCE TOTAL	DISTANCE PARTIAL	DIRECTION	INFORMATION	DISTANCE REGRESS
16,06	0,85	26 1.15	RADIO 12 42°39.145'N 5°39.302'W ALT: 920 m	4,92
17,21	1,15	27 0.00	FINISH SS 4 SARIEGOS - SARIEGOS 2 17.21 km 42°38.950'N 5°38.532'W ALT: 900 m	3,77
17,53	0,32	28 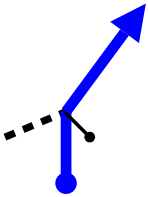	Siga por la derecha.	3,45
17,56	0,03	29 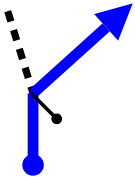	Gire a la derecha hacia Calle Valdepegos.	3,42
17,87	0,31	30 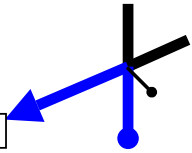	Gire a la izquierda hacia Calle Camino de Arriba/LE-5506.	3,11

PROXIMA NOTA
PROCH NOTE
NEXT NOTE

0,67

84

V 1.2

From TC	SS 4	DISTANCE	DAY	SABADO 7
To TC	CH 5	20.98 km	SECTION	3
SPECIAL STAGE	4	RECORD	TIME ALLOWED	
SARIEGOS - SARIEGOS 2	17.21 km			34 min

DISTANCE TOTAL	DISTANCE PARTIAL	DIRECTION	INFORMATION	DISTANCE REGRESS
18,54	0,67	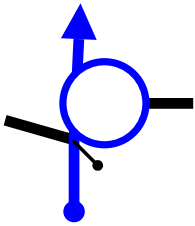 31	Tome la segunda salida hacia Calle Camino de Arriba/LE-5506.	2,44
19,83	1,29	32	Siga dirección a Avenida de la Caven.	1,15
20,02	0,19	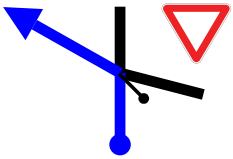 33	Gire a la izquierda hacia Calle San Isidro.	0,96
20,15	0,13	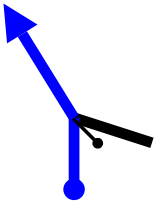 34	Siga por la izquierda en dirección a Calle Llamargo.	0,83
20,18	0,03	35	Tome la primera salida hacia Calle el Torganillo.	0,80

PROXIMA NOTA
PROCH NOTE
NEXT NOTE

0,65

85

V 1.2

From TC	SS 4	DISTANCE	DAY	SABADO 7
To TC	CH 5	20.98 km	SECTION	3
SPECIAL STAGE	4	RECORD	TIME ALLOWED	
SARIEGOS - SARIEGOS 2	17.21 km			34 min

DISTANCE TOTAL	DISTANCE PARTIAL	DIRECTION	INFORMATION	DISTANCE REGRESS
20,83	0,65	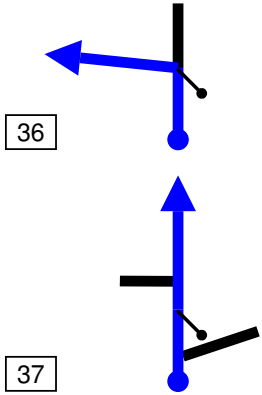	**Gire a la izquierda** **TC** CH 5 42°40.430'N 5°38.511'W ALT: 900 m	0,15
20,98	0,15			0,00

V 1.2

TC 5 LORENZANA - SARIEGOS 2

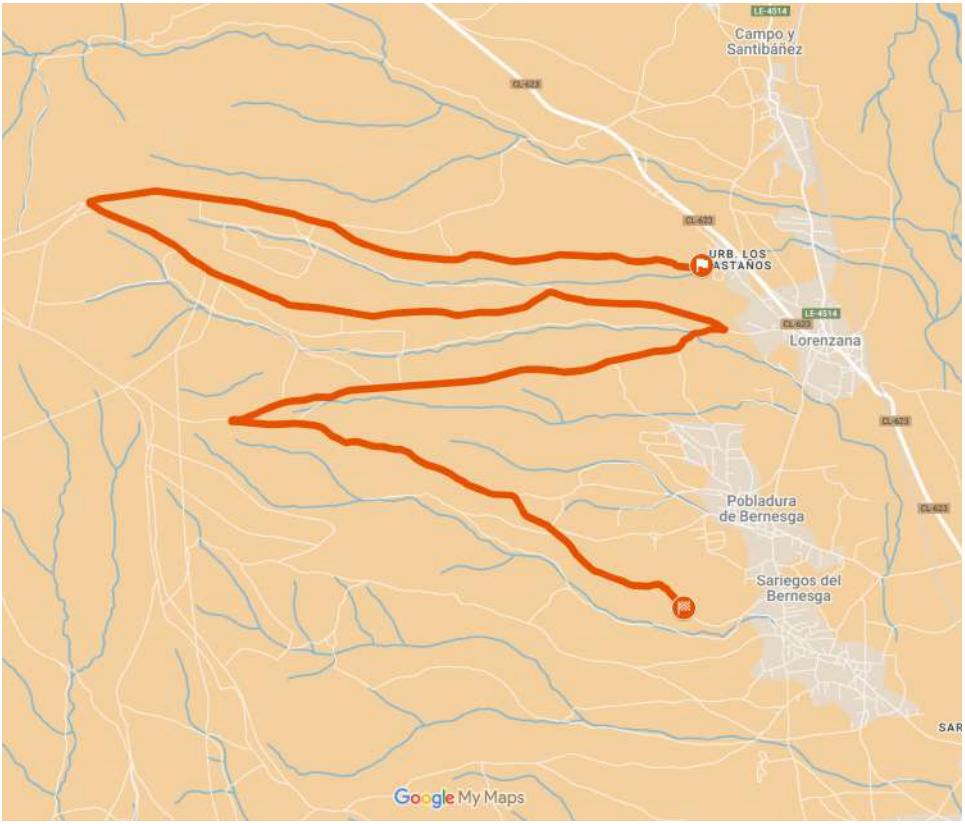

TC 5 LORENZANA - SARIEGOS 2

CONTROL HORARIO

SALIDA

LLEGADA

STOP

From TC	SS 5	DISTANCE	DAY	SABADO 7
To TC	CH 5A	28.69 km	SECTION	3
SPECIAL STAGE	5	RECORD	TIME ALLOWED	
LORENZANA-SARIEGOS 2	17.16 km			50 min

5

DISTANCE TOTAL	DISTANCE PARTIAL	DIRECTION	INFORMATION	DISTANCE REGRESS
0,00	0,00	1 — 17.16	START SS 5 LORENZANA-SARIEGOS 2 17.16 km RADIO1 42.67385° -5.64317° ALT: 910 m	28,69
1,83	1,83	2 — 15.33	RADIO 2 42.67426° -5.66505° ALT: 990 m	26,86
2,80	0,97	3 — 14.36	RADIO 3 42.67650° -5.67633° ALT: 1020 m	25,89
3,91	1,11	4 — 13.25	42.67851° -5.68949° ALT: 1060 m	24,78
4,62	0,71	5 — 12.54	RADIO 4 42.67812° -5.69814° ALT: 1070 m	24,07

PROXIMA NOTA
PROCH NOTE
NEXT NOTE

0,97

89

V 1.2

From TC	SS 5	DISTANCE	DAY	SABADO 7
To TC	CH 5A	28.69 km	SECTION	3
SPECIAL STAGE	5	RECORD	TIME ALLOWED	
LORENZANA-SARIEGOS 2	17.16 km			50 min

5

DISTANCE TOTAL	DISTANCE PARTIAL	DIRECTION	INFORMATION	DISTANCE REGRESS
5,59	0,97	6 — 11.57		23,10
5,75	0,16	7 — 11.41	RADIO 5 42.67382° -5.68821° ALT: 1050 m 42.67314° -5.68643° ALT: 1050 m	22,94
6,69	0,94	8 — 10.47	RADIO 6 42.67084° -5.67555° ALT: 1020 m	22,00
8,37	1,68	9 — 8.79	RADIO 7 42.67183° -5.65558° ALT: 940 m	20,32
9,44	1,07	10 — 7.72	42.67029° -5.64280° ALT: 910 m	19,25

PROXIMA NOTA
PROCH NOTE
NEXT NOTE

0,17

90

V 1.2

From TC	SS 5	DISTANCE	DAY	SABADO 7
To TC	CH 5A	28.69 km	SECTION	3
SPECIAL STAGE	5	RECORD	TIME ALLOWED	
LORENZANA-SARIEGOS 2	17.16 km			50 min

5

DISTANCE TOTAL	DISTANCE PARTIAL	DIRECTION	INFORMATION	DISTANCE REGRESS
9,60	0,16	11 — 7.56	RADIO 8 42.66959° -5.64106° ALT: 900 m	19,09
10,51	0,91	12 — 6.65	RADIO 9 42.66747° -5.65140° ALT: 940 m	18,18
12,25	1,74	13 — 4.91	RADIO 10 42.66577° -5.67239° ALT: 1010 m	16,44
12,95	0,70	14 — 4.21	42.66484° -5.68072° ALT: 1040 m	15,74
13,36	0,41	15 — 3.80	RADIO 11 42.66358° -5.68544° ALT: 1040 m	15,33

PROXIMA NOTA
PROCH NOTE
NEXT NOTE

0,46

91

V 1.2

From TC	SS 5	DISTANCE	DAY	SABADO 7
To TC	CH 5A	28.69 km	SECTION	3
SPECIAL STAGE	5	RECORD	TIME ALLOWED	
LORENZANA-SARIEGOS 2	17.16 km			50 min

5

DISTANCE TOTAL	DISTANCE PARTIAL	DIRECTION	INFORMATION	DISTANCE REGRESS
13,82	0,46	16 3.34	42.66340° -5.67991° ALT: 1040 m	14,87
14,29	0,47	17 2.87	42.66216° -5.67471° ALT: 1020 m	14,40
15,57	1,28	18 1.59	RADIO 12 42.65863° -5.66016° ALT: 960 m	13,12
15,91	0,34	19 1.25	42.65671° -5.65713° ALT: 960 m	12,78
17,16	1,25	20 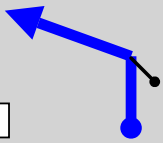 0.00	FINISH SS 5 LORENZANA-SARIEGOS 2 17.16 km 42.65119° -5.64485° ALT: 910 m	11,53

PROXIMA NOTA
PROCH NOTE
NEXT NOTE

0,53

92

V 1.2

From TC	SS 5	DISTANCE	DAY	SABADO 7
To TC	CH 5A	28.69 km	SECTION	3
SPECIAL STAGE	5	RECORD	TIME ALLOWED	
LORENZANA-SARIEGOS 2	17.16 km			50 min

DISTANCE TOTAL	DISTANCE PARTIAL	DIRECTION	INFORMATION	DISTANCE REGRESS
17,69	0,53	21 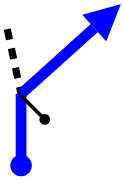	Gire a la derecha hacia Calle Valdepegos.	11,00
17,99	0,30	22 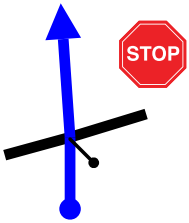	Siga recto hacia Calle Real/LE-5506.	10,70
18,52	0,53	23 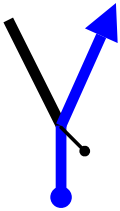	Siga por la derecha para permanecer en Calle Real/LE-5506.	10,17
20,68	2,16	24 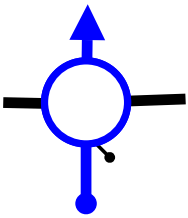	Entre a la rotonda y tome la segunda salida.	8,01
20,88	0,20	25 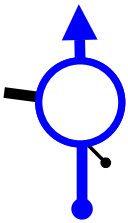	Entre a la rotonda y tome la primera salida.	7,81

PROXIMA NOTA
PROCH NOTE
NEXT NOTE

0,15

93

V 1.2

From TC	SS 5	DISTANCE	DAY	SABADO 7
To TC	CH 5A	28.69 km	SECTION	3
SPECIAL STAGE	5	RECORD	TIME ALLOWED	
LORENZANA-SARIEGOS 2	17.16 km			50 min

DISTANCE TOTAL	DISTANCE PARTIAL	DIRECTION	INFORMATION	DISTANCE REGRESS
21,03	0,15	26 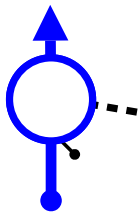	Tome la primera salida hacia Calle Once de Marzo.	7,66
21,55	0,52	27 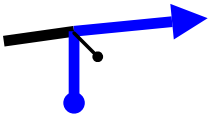	Gire a la derecha hacia LE-5504.	7,14
22,32	0,77	28	Por rotonda la segunda salida hacia Carr. Carbajal/LE-5504.	6,37
23,81	1,49	29 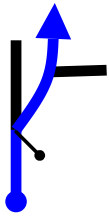	Siga recto para permanecer en Carretera de Carbajal/LE-5504.	4,88
24,09	0,28	30 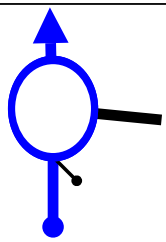	Siga recto por LE-5504.	4,60

PROXIMA NOTA
PROCH NOTE
NEXT NOTE

0,77

94

V 1.2

From TC	SS 5	DISTANCE	DAY	SABADO 7
To TC	CH 5A	28.69 km	SECTION	3
SPECIAL STAGE	5	RECORD	TIME ALLOWED	
LORENZANA-SARIEGOS 2	17.16 km			50 min

DISTANCE TOTAL	DISTANCE PARTIAL	DIRECTION	INFORMATION	DISTANCE REGRESS
24,87	0,78	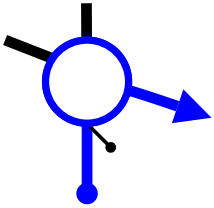 31	Por rotonda primera salida hacia C. General Gutiérrez Mellado.	3,82
25,12	0,25	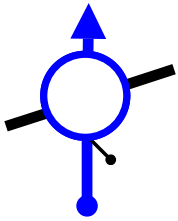 32	Por rotonda segunda salida hacia C. General Gutiérrez Mellado.	3,57
25,42	0,30	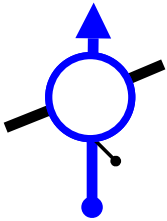 33	Por rotonda segunda salida hacia C. General Gutiérrez Mellado.	3,27
25,57	0,15	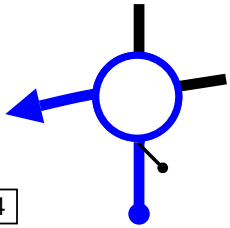 34	Por rotonda tercera salida hacia Paseo de Salamanca.	3,12
26,61	1,04	 35	Todo recto para permanecer en Paseo de Salamanca.	2,08

PROXIMA NOTA
PROCH NOTE
NEXT NOTE

0,91

95

V 1.2

From TC	SS 5	DISTANCE	DAY	SABADO 7
To TC	CH 5A	28.69 km	SECTION	3
SPECIAL STAGE	5	RECORD	TIME ALLOWED	
LORENZANA-SARIEGOS 2	17.16 km			50 min

DISTANCE TOTAL	DISTANCE PARTIAL	DIRECTION	INFORMATION	DISTANCE REGRESS
27,52	0,91	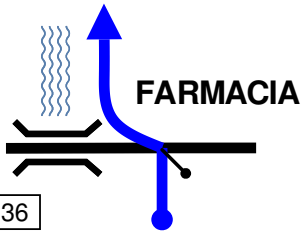	Cruza la calle hacia Avenida Ingeniero Sáenz de Miera.	1,17
28,60	1,08	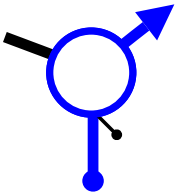	Entre a la rotonda y tome la primera salida.	0,09
28,65	0,05	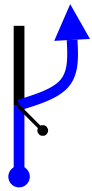	Gire a la derecha y siga recto hacia el Parking Reino de Leon	0,04
28,69	0,04		TC CH 5A 42.58644° -5.57621° ALT: 810 m	0,00

V 1.2

NOTAS

ENTRADA REAGRUPAMIENTO LEON - CH 5A

SALIDA REAGRUPAMIENTO - ENTRADA PARQUE ASISTENCIA - CH 5B

SALIDA PARQUE DE ASISTENCIA - CH 5C

From TC	CH 5C	DISTANCE	DAY	SABADO 7
To TC	CH 6	8.81 km	SECTION	4
		AVERAGE 26.43 kph	TIME ALLOWED	20 min

DISTANCE TOTAL	DISTANCE PARTIAL	DIRECTION	INFORMATION	DISTANCE REGRESS
0,00	0,00	1	TC CH 5C 42.58807° -5.57843° ALT: 810 m	8,81
0,08	0,08	2	Gire a la izquierda.	8,73
0,34	0,26	3	izquierda hacia Avenida Ingeniero Sáenz de Miera.	8,47
0,88	0,54	JUZGADOS BOMBEROS 4	izquierda hacia Calle San Raimundo de Peñafort.	7,93
0,96	0,08	5	Gire a la derecha hacia Calle Sancho el Gordo.	7,85

PROXIMA NOTA
PROCH NOTE
NEXT NOTE

0,17

99

V 1.2

From TC	CH 5C	DISTANCE	DAY	SABADO 7
To TC	CH 6	8.81 km	SECTION	4
		AVERAGE 26.43 kph	TIME ALLOWED	20 min

DISTANCE TOTAL	DISTANCE PARTIAL	DIRECTION	INFORMATION	DISTANCE REGRESS
1,13	0,17	Estación 6 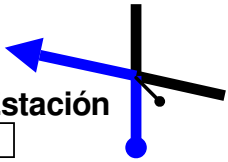	Gire a la izquierda hacia Avenida de Palencia.	7,68
1,30	0,17	7	por rotonda primera salida hacia Avenida Palencia.	7,51
1,48	0,18	8	Gire a la derecha hacia Avenida Doctor Fleming.	7,33
2,11	0,63	9 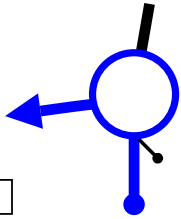	tome la segunda salida hacia Avenida Quevedo.	6,70
2,41	0,30	10 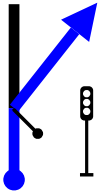	Siga por la derecha en dirección Calle Azorín/LE-441.	6,40

PROXIMA NOTA
PROCH NOTE
NEXT NOTE

0,71

100

V 1.2

From TC	CH 5C	DISTANCE	DAY	SABADO 7
To TC	CH 6	8.81 km	SECTION	4
		AVERAGE 26.43 kph	TIME ALLOWED	20 min

DISTANCE TOTAL	DISTANCE PARTIAL	DIRECTION	INFORMATION	DISTANCE REGRESS
3,12	0,71	11	Tome la segunda salida hacia Calle de Azorín/LE-441.	5,69
4,04	0,92	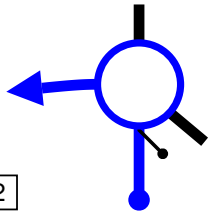 12	Incorpórese a Glorieta y tome la segunda salida.	4,77
4,17	0,13	CAFE & BAR SUNSET BLVD 13	CONTROL DE PASO	4,64
4,18	0,01	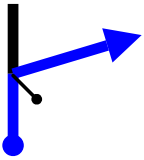 14	Gire a la derecha hacia Calle Reino de León.	4,63
4,63	0,45	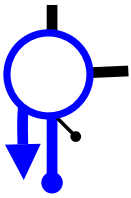 15	Incorpórese a Glorieta y cambie de sentido	4,18

PROXIMA NOTA
PROCH NOTE
NEXT NOTE

1,31

101

V 1.2

From TC	CH 5C	DISTANCE	DAY	SABADO 7
To TC	CH 6	8.81 km	SECTION	4
		AVERAGE 26.43 kph	TIME ALLOWED	20 min

DISTANCE TOTAL	DISTANCE PARTIAL	DIRECTION	INFORMATION	DISTANCE REGRESS
5,94	1,31	TABACOS 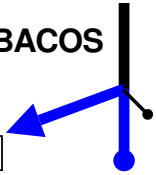 16	Gire a la izquierda hacia Avenida Constitución.	2,87
7,58	1,64	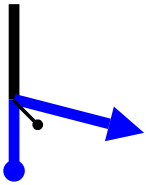 17	Gire a la derecha hacia Calle Santiago Apóstol.	1,23
7,67	0,09	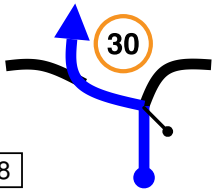 18	Cruce hacia Calle Santiago Apóstol.	1,14
8,81	1,14	19	TC CH 6 42.59949° -5.62431° ALT: 870 m	0,00

V 1.2

TC 6 TROBAJO DEL CAMINO - VIRGEN DEL CAMINO 1

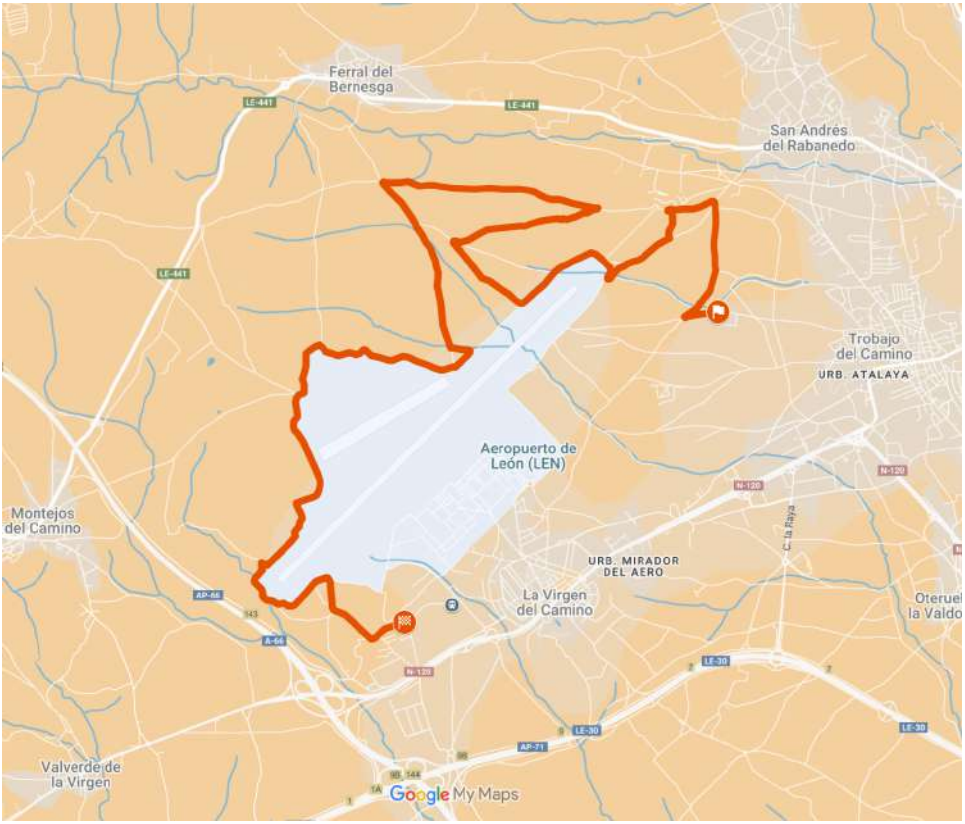

V 1.2

TC 6 TROBAJO DEL CAMINO - VIRGEN DEL CAMINO 1

CONTROL HORARIO

SALIDA

LLEGADA

STOP

From TC	SS 6	DISTANCE	DAY	SABADO 7
To TC	CH 6A	19.04 km	SECTION	4
SPECIAL STAGE	6	RECORD	TIME ALLOWED	
TROBAJO D.C. - VIRGEN D.C.	13.39 km			30 min

6

DISTANCE TOTAL	DISTANCE PARTIAL	DIRECTION	INFORMATION	DISTANCE REGRESS
0,00	0,00	1 — 13.39	START SS 6 TROBAJO D.C. - VIRGEN D.C. 13.39 km RADIO1 42.59961° -5.62595° ALT: 870 m	19,04
0,24	0,24	2 — 13.15	42.59922° -5.62883° ALT: 870 m	18,80
0,35	0,11	3 — 13.04	42.59983° -5.62784° ALT: 870 m	18,69
1,19	0,84	4 — 12.20	42.60697° -5.62613° ALT: 870 m	17,85
1,55	0,36	5 — 11.84	42.60642° -5.63039° ALT: 890 m	17,49

PROXIMA NOTA
PROCH NOTE
NEXT NOTE
0,24

105

V 1.2

From TC	SS 6	DISTANCE	DAY	SABADO 7
To TC	CH 6A	19.04 km	SECTION	4
SPECIAL STAGE	6	RECORD	TIME ALLOWED	
TROBAJO D.C. - VIRGEN D.C.	13.39 km			30 min

6

DISTANCE TOTAL	DISTANCE PARTIAL	DIRECTION	INFORMATION	DISTANCE REGRESS
1,79	0,24	6 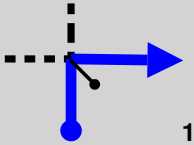 11.60	RADIO 2 42.60453° -5.63026° ALT: 890 m	17,25
2,36	0,57	7 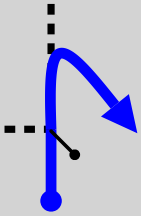 11.03	RADIO 3 42.60182° -5.63591° ALT: 890 m	16,68
3,28	0,92	8 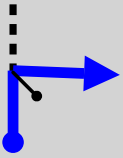 10.11	42.60014° -5.64363° ALT: 910 m	15,76
3,98	0,70	9 9.41	RADIO 4 42.60424° -5.64990° ALT: 920 m	15,06
4,04	0,06	10 9.35	42.60425° -5.64939° ALT: 920 m	15,00

PROXIMA NOTA
PROCH NOTE
NEXT NOTE

1,09

106

V 1.2

From TC	SS 6	DISTANCE	DAY	SABADO 7
To TC	CH 6A	19.04 km	SECTION	4
SPECIAL STAGE	6	RECORD	TIME ALLOWED	
TROBAJO D.C. - VIRGEN D.C.	13.39 km			30 min

6

DISTANCE TOTAL	DISTANCE PARTIAL	DIRECTION	INFORMATION	DISTANCE REGRESS
5,12	1,08	11 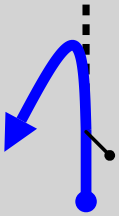 8.27	RADIO 5 42.60652° -5.63678° ALT: 900 m	13,92
6,76	1,64	12 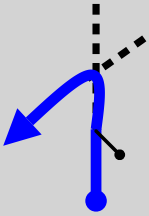 6.63	RADIO 6 42.60824° -5.65632° ALT: 930 m	12,28
7,15	0,39	13 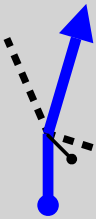 6.24	42.60557° -5.65341° ALT: 920 m	11,89
8,14	0,99	14 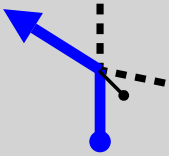 5.25	42.59719° -5.65006° ALT: 900 m	10,90
8,29	0,15	15 5.10	RADIO 7 42.59702° -5.64833° ALT: 900 m	10,75

PROXIMA NOTA
PROCH NOTE
NEXT NOTE

1,25

107

V 1.2

From TC	SS 6	DISTANCE	DAY	SABADO 7
To TC	CH 6A	19.04 km	SECTION	4
SPECIAL STAGE	6	RECORD	TIME ALLOWED	
TROBAJO D.C. - VIRGEN D.C.	13.39 km			30 min

6

DISTANCE TOTAL	DISTANCE PARTIAL	DIRECTION	INFORMATION	DISTANCE REGRESS
9,54	1,25	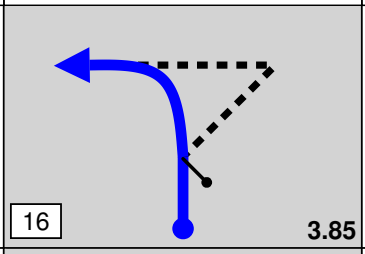 16 3.85	42.59728° -5.66185° ALT: 920 m	9,50
10,02	0,48	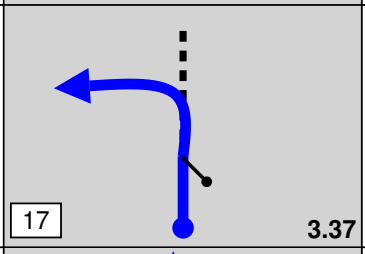 17 3.37	RADIO 8 42.59403° -5.66400° ALT: 920 m	9,02
11,55	1,53	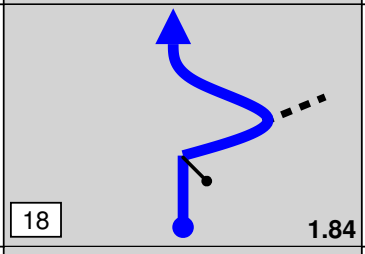 18 1.84	RADIO 9 42.58277° -5.66670° ALT: 900 m	7,49
12,01	0,46	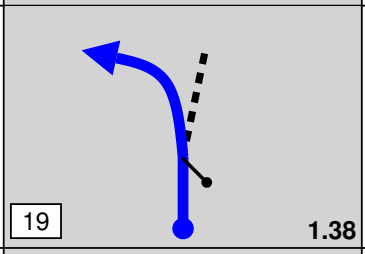 19 1.38	42.58024° -5.66617° ALT: 890 m	7,03
12,49	0,48	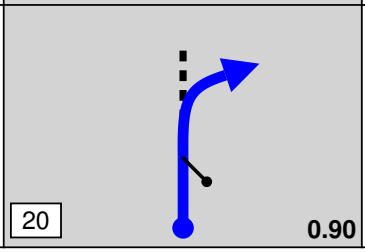 20 0.90	42.58184° -5.66151° ALT: 910 m	6,55

PROXIMA NOTA
PROCH NOTE
NEXT NOTE

0,28

108

V 1.2

From TC	SS 6	DISTANCE	DAY	SABADO 7
To TC	CH 6A	19.04 km	SECTION	4
SPECIAL STAGE	6	RECORD	TIME ALLOWED	
TROBAJO D.C. - VIRGEN D.C.	13.39 km			30 min

6

DISTANCE TOTAL	DISTANCE PARTIAL	DIRECTION	INFORMATION	DISTANCE REGRESS
12,77	0,28	21 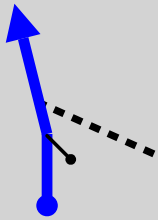 0.62	RADIO 10 42.57961° -5.66059° ALT: 910 m	6,27
13,11	0,34	22 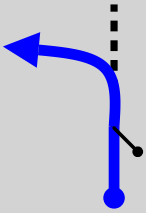 0.28	42.57776° -5.65732° ALT: 910 m	5,93
13,39	0,28	23 0.00	FINISH SS 6 TROBAJO D.C. - VIRGEN D.C. 13.39 km 42.57888° -5.65443° ALT: 900 m	5,65
13,83	0,44	24	STOP 42.58055° -5.64984° ALT: 890 m	5,21
13,84	0,01	25 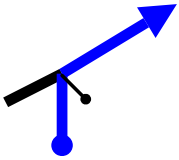	Gire a la derecha.	5,20

PROXIMA NOTA
PROCH NOTE
NEXT NOTE

0,31

109

V 1.2

From TC	SS 6	DISTANCE	DAY	SABADO 7
To TC	CH 6A	19.04 km	SECTION	4
SPECIAL STAGE	6	RECORD	TIME ALLOWED	
TROBAJO D.C. - VIRGEN D.C.	13.39 km			30 min

DISTANCE TOTAL	DISTANCE PARTIAL	DIRECTION	INFORMATION	DISTANCE REGRESS
14,16	0,32	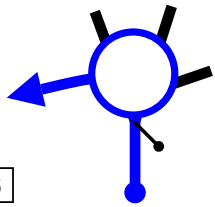 26	Tome la cuarta salida hacia Carretera Fresno.	4,88
14,35	0,19	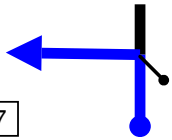 27	Gire a la izquierda hacia Calle el Polideportivo.	4,69
14,49	0,14	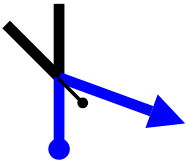 28	Gire a la derecha hacia Calle Alberto Gonzalez	4,55
14,59	0,10	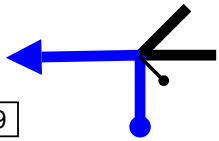 29	Gire a la izquierda hacia Calle Ponferrada.	4,45
14,72	0,13	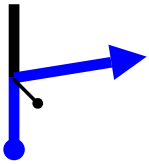 30	Gire a la derecha	4,32

PROXIMA NOTA
PROCH NOTE
NEXT NOTE

0,03

110

V 1.2

From TC	SS 6	DISTANCE	DAY	SABADO 7
To TC	CH 6A	19.04 km	SECTION	4
SPECIAL STAGE	6	RECORD	TIME ALLOWED	
TROBAJO D.C. - VIRGEN D.C.	13.39 km			30 min

DISTANCE TOTAL	DISTANCE PARTIAL	DIRECTION	INFORMATION	DISTANCE REGRESS
14,74	0,02	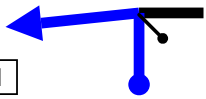 31	Gire a la izquierda hacia Calle Langreo.	4,30
15,03	0,29	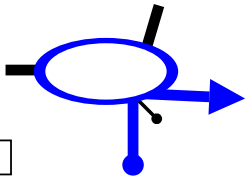 32	Tome la cuarta salida hacia Avenida de Aviación	4,01
15,06	0,03	33	Siga por la izquierda por Avenida de Aviación	3,98
15,47	0,41	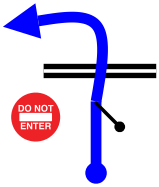 34	Cruza la carretera para incorporarte a N-120	3,57
15,56	0,09	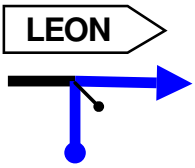 35	Gire a la derecha hacia N-120/Avenida de Astorga.	3,48

PROXIMA NOTA
PROCH NOTE
NEXT NOTE

1,11

111

V 1.2

From TC	SS 6	DISTANCE	DAY	SABADO 7
To TC	CH 6A	19.04 km	SECTION	4
SPECIAL STAGE	6	RECORD	TIME ALLOWED	
TROBAJO D.C. - VIRGEN D.C.	13.39 km			30 min

DISTANCE TOTAL	DISTANCE PARTIAL	DIRECTION	INFORMATION	DISTANCE REGRESS
16,66	1,10	36	Tome la salida. zona industrial	2,38
16,90	0,24	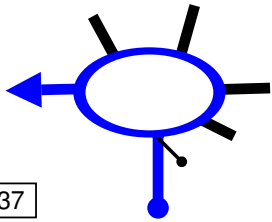 37	Tome la quinta salida hacia Calle la Pasarela.	2,14
17,08	0,18	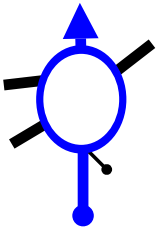 38	Tome la segunda salida hacia Calle la Pasarela.	1,96
17,24	0,16	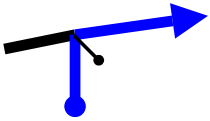 39	Gire a la derecha hacia C. Camino de Santiago Francés.	1,80
18,43	1,19	40	Gire a la izquierda hacia Avenida Párroco Pablo Díez.	0,61

PROXIMA NOTA
PROCH NOTE
NEXT NOTE

0,42

112

V 1.2

From TC	SS 6	DISTANCE	DAY	SABADO 7
To TC	CH 6A	19.04 km	SECTION	4
SPECIAL STAGE	6	RECORD	TIME ALLOWED	
TROBAJO D.C. - VIRGEN D.C.	13.39 km			30 min

DISTANCE TOTAL	DISTANCE PARTIAL	DIRECTION	INFORMATION	DISTANCE REGRESS
18,85	0,42	41	Mantengase a la izquierda.	0,19
18,90	0,05	42	Gire a la izquierda hacia Avenida Constitución.	0,14
19,04	0,14	43	TC CH 6A 42.59738° -5.60861° ALT: 840 m	0,00

V 1.2

REAGRUPAMIENTO TROBAJO DEL CAMINO

ENTRADA REAGRUPAMIENTO CH 6A

ENTRADA REAGRUPAMIENTO CH 6A

From TC	CH 6B	DISTANCE	DAY	SABADO 7
To TC	CH 7	1.31 km	SECTION	5
		AVERAGE 7.86 kph	TIME ALLOWED	10 min

DISTANCE TOTAL	DISTANCE PARTIAL	DIRECTION	INFORMATION	DISTANCE REGRESS
0,00	0,00	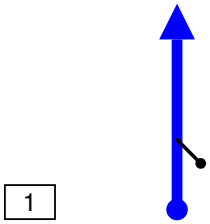 1	TC CH 6B 42.59812° -5.60921° ALT: 840 m	1,31
0,07	0,07	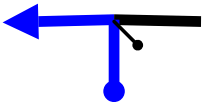 2	Gire a la izquierda hacia Avenida Contitución	1,24
0,17	0,10	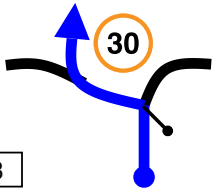 3	Cruce hacia Calle Santiago Apóstol.	1,14
1,31	1,14	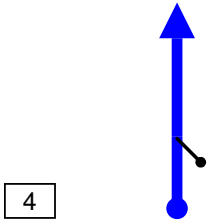 4	TC CH 7 42.59949° -5.62431° ALT: 870 m	0,00

V 1.2

NOTAS

TC 7 TROBAJO DEL CAMINO - VIRGEN DEL CAMINO 2

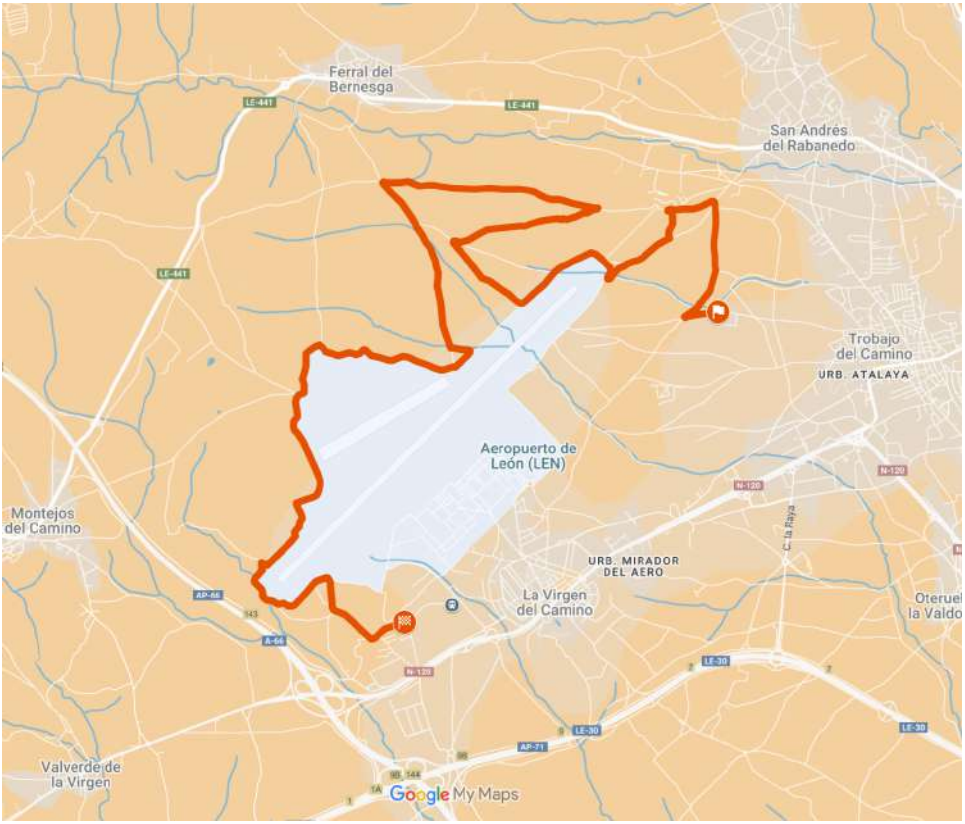

V 1.2

TC 7 TROBAJO DEL CAMINO - VIRGEN DEL CAMINO 2

CONTROL HORARIO

SALIDA

LLEGADA

STOP

From TC	SS 7	DISTANCE	DAY	SABADO 7
To TC	CH 7A	21.73 km	SECTION	5
SPECIAL STAGE	7	RECORD	TIME ALLOWED	
TROBAJO D.C. - VIRGEN D.C	13.39 km			30 min

7

DISTANCE TOTAL	DISTANCE PARTIAL	DIRECTION	INFORMATION	DISTANCE REGRESS
0,00	0,00	1 — 13.39	START SS 7 TROBAJO D.C. - VIRGEN D.C 13.39 km RADIO1 42.59961° -5.62595° ALT: 870 m	21,73
0,24	0,24	2 — 13.15	42.59922° -5.62883° ALT: 870 m	21,49
0,35	0,11	3 — 13.04	42.59983° -5.62784° ALT: 870 m	21,38
1,19	0,84	4 — 12.20	42.60697° -5.62613° ALT: 870 m	20,54
1,55	0,36	5 — 11.84	42.60642° -5.63039° ALT: 890 m	20,18

PROXIMA NOTA
PROCH NOTE
NEXT NOTE
0,24

119

V 1.2

From TC	SS 7	DISTANCE	DAY	SABADO 7
To TC	CH 7A	21.73 km	SECTION	5
SPECIAL STAGE	7	RECORD	TIME ALLOWED	
TROBAJO D.C. - VIRGEN D.C	13.39 km			30 min

7

DISTANCE TOTAL	DISTANCE PARTIAL	DIRECTION	INFORMATION	DISTANCE REGRESS
1,79	0,24	6 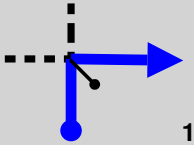 11.60	RADIO 2 42.60453° -5.63026° ALT: 890 m	19,94
2,36	0,57	7 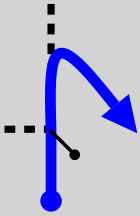 11.03	RADIO 3 42.60182° -5.63591° ALT: 890 m	19,37
3,28	0,92	8 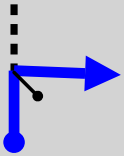 10.11	42.60014° -5.64363° ALT: 910 m	18,45
3,98	0,70	9 9.41	RADIO 4 42.60424° -5.64990° ALT: 920 m	17,75
4,04	0,06	10 9.35	42.60425° -5.64939° ALT: 920 m	17,69

PROXIMA NOTA
PROCH NOTE
NEXT NOTE

1,09

120

V 1.2

From TC	SS 7	DISTANCE	DAY	SABADO 7
To TC	CH 7A	21.73 km	SECTION	5
SPECIAL STAGE	7	RECORD	TIME ALLOWED	
TROBAJO D.C. - VIRGEN D.C	13.39 km			30 min

7

DISTANCE TOTAL	DISTANCE PARTIAL	DIRECTION	INFORMATION	DISTANCE REGRESS
5,12	1,08	11 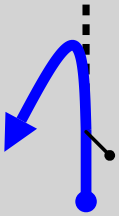 8.27	RADIO 5 42.60652° -5.63678° ALT: 900 m	16,61
6,76	1,64	12 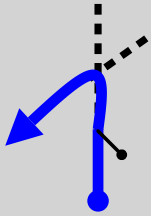 6.63	RADIO 6 42.60824° -5.65632° ALT: 930 m	14,97
7,15	0,39	13 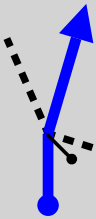 6.24	42.60557° -5.65341° ALT: 920 m	14,58
8,14	0,99	14 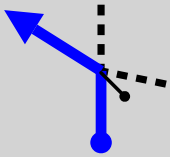 5.25	42.59719° -5.65006° ALT: 900 m	13,59
8,29	0,15	15 5.10	RADIO 7 42.59702° -5.64833° ALT: 900 m	13,44

PROXIMA NOTA
PROCH NOTE
NEXT NOTE

1,25

121

V 1.2

From TC	SS 7	DISTANCE	DAY	SABADO 7
To TC	CH 7A	21.73 km	SECTION	5
SPECIAL STAGE	7	RECORD	TIME ALLOWED	
TROBAJO D.C. - VIRGEN D.C	13.39 km			30 min

7

DISTANCE TOTAL	DISTANCE PARTIAL	DIRECTION	INFORMATION	DISTANCE REGRESS
9,54	1,25	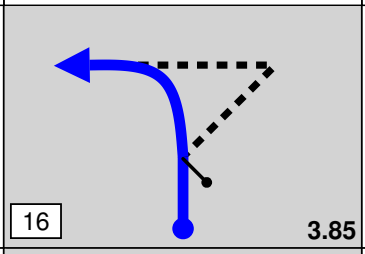 16 3.85	42.59728° -5.66185° ALT: 920 m	12,19
10,02	0,48	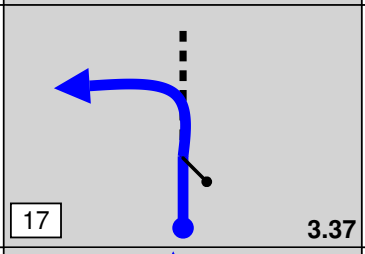 17 3.37	RADIO 8 42.59403° -5.66400° ALT: 920 m	11,71
11,55	1,53	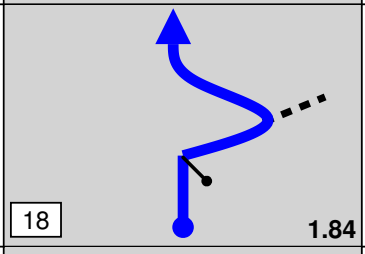 18 1.84	RADIO 9 42.58277° -5.66670° ALT: 900 m	10,18
12,01	0,46	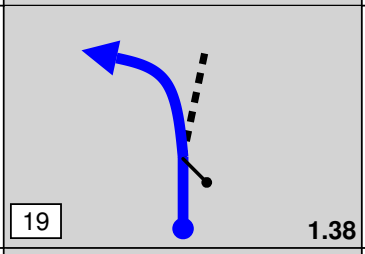 19 1.38	42.58024° -5.66617° ALT: 890 m	9,72
12,49	0,48	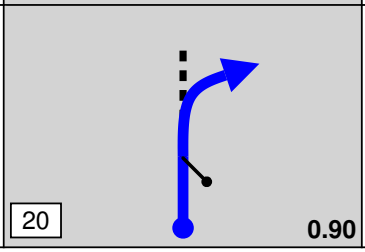 20 0.90	42.58184° -5.66151° ALT: 910 m	9,24

PROXIMA NOTA
PROCH NOTE
NEXT NOTE

0,28

122

V 1.2

From TC	SS 7	DISTANCE	DAY	SABADO 7
To TC	CH 7A	21.73 km	SECTION	5
SPECIAL STAGE	7	RECORD	TIME ALLOWED	
TROBAJO D.C. - VIRGEN D.C	13.39 km			30 min

7

DISTANCE TOTAL	DISTANCE PARTIAL	DIRECTION	INFORMATION	DISTANCE REGRESS
12,77	0,28	21 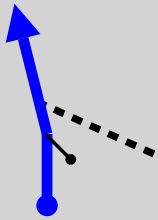 0.62	RADIO 10 42.57961° -5.66059° ALT: 910 m	8,96
13,11	0,34	22 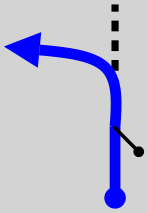 0.28	42.57776° -5.65732° ALT: 910 m	8,62
13,39	0,28	23 0.00	FINISH SS 7 TROBAJO D.C. - VIRGEN D.C 13.39 km 42.57888° -5.65443° ALT: 900 m	8,34
13,83	0,44	24	STOP 42.58055° -5.64984° ALT: 890 m	7,90
13,83	0,00	25		7,90

PROXIMA NOTA
PROCH NOTE
NEXT NOTE

0,01

123

V 1.2

From TC	SS 7	DISTANCE	DAY	SABADO 7
To TC	CH 7A	21.73 km	SECTION	5
SPECIAL STAGE	7	RECORD	TIME ALLOWED	
TROBAJO D.C. - VIRGEN D.C	13.39 km			30 min

DISTANCE TOTAL	DISTANCE PARTIAL	DIRECTION	INFORMATION	DISTANCE REGRESS
13,84	0,01	26 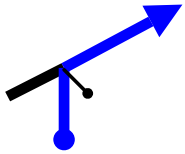	Gire a la derecha.	7,89
14,16	0,32	27 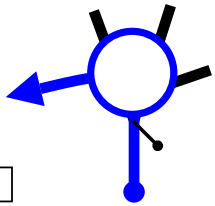	Tome la cuarta salida hacia Carretera Fresno.	7,57
14,35	0,19	28 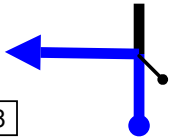	Gire a la izquierda hacia Calle el Polideportivo.	7,38
14,49	0,14	29 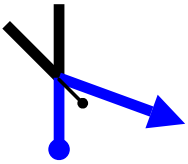	Gire a la derecha hacia Calle Alberto Gonzalez	7,24
14,59	0,10	30 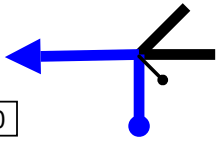	Gire a la izquierda hacia Calle Ponferrada.	7,14

PROXIMA NOTA
PROCH NOTE
NEXT NOTE

0,13

124

V 1.2

From TC	SS 7	DISTANCE	DAY	SABADO 7
To TC	CH 7A	21.73 km	SECTION	5
SPECIAL STAGE	7	RECORD	TIME ALLOWED	
TROBAJO D.C. - VIRGEN D.C	13.39 km			30 min

DISTANCE TOTAL	DISTANCE PARTIAL	DIRECTION	INFORMATION	DISTANCE REGRESS
14,72	0,13	31 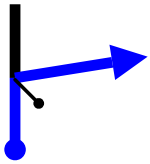	Gire a la derecha	7,01
14,74	0,02	32	Gire a la izquierda hacia Calle Langreo.	6,99
15,03	0,29	33 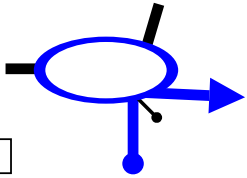	Tome la cuarta salida hacia Avenida de Aviación	6,70
15,06	0,03	34	Siga por la izquierda por Avenida de Aviación	6,67
15,47	0,41	35 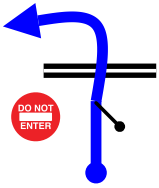	Cruza la carretera para incorporarte a N-120	6,26

PROXIMA NOTA
PROCH NOTE
NEXT NOTE

0,09

125

V 1.2

From TC	SS 7	DISTANCE	DAY	SABADO 7
To TC	CH 7A	21.73 km	SECTION	5
SPECIAL STAGE	7	RECORD	TIME ALLOWED	
TROBAJO D.C. - VIRGEN D.C	13.39 km			30 min

DISTANCE TOTAL	DISTANCE PARTIAL	DIRECTION	INFORMATION	DISTANCE REGRESS
15,56	0,09	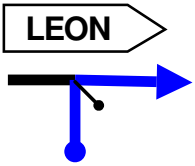 36	Gire a la derecha hacia N-120/Avenida de Astorga.	6,17
18,65	3,09	37	Tome la segunda salida hacia N-120.	3,08
19,42	0,77	38	Tome la segunda salida hacia N-120.	2,31
21,10	1,68	39	Mantengase a la derecha	0,63
21,18	0,08	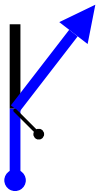 40	Tome la salida hacia centro de ciudad	0,55

PROXIMA NOTA
PROCH NOTE
NEXT NOTE

0,23

126

V 1.2

From TC	SS 7	DISTANCE	DAY	SABADO 7
To TC	CH 7A	21.73 km	SECTION	5
SPECIAL STAGE	7	RECORD	TIME ALLOWED	
TROBAJO D.C. - VIRGEN D.C	13.39 km			30 min

DISTANCE TOTAL	DISTANCE PARTIAL	DIRECTION	INFORMATION	DISTANCE REGRESS
21,40	0,22	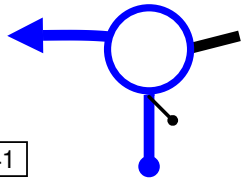 41	Tome la segunda salida hacia Av. Ing. Sáenz de Miera.	0,33
21,61	0,21	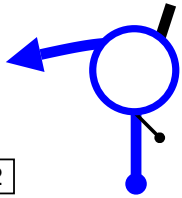 42	Entre a la rotonda y tome la segunda salida.	0,12
21,69	0,08	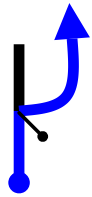 43	Gire a la derecha y siga recto hacia el Parking de Reino de Leon.	0,04
21,73	0,04	44	TC CH 7A 42.58643° -5.57627° ALT: 810 m	0,00

V 1.2

ENTRADA PARQUE DE ASISTENCIA - CH 7A

SALIDA PARQUE DE ASISTENCIA - CH 7B

From TC	CH 7B	DISTANCE	DAY	SABADO 7
To TC	CH 7C	2.43 km	SECTION	5
		AVERAGE 7.29 kph	TIME ALLOWED	20 min

DISTANCE TOTAL	DISTANCE PARTIAL	DIRECTION	INFORMATION	DISTANCE REGRESS
0,00	0,00	1	TC CH 7B 42.58807° -5.57843° ALT: 810 m	2,43
0,08	0,08	2	Gire a la izquierda.	2,35
0,34	0,26	3	izquierda hacia Avenida Ingeniero Sáenz de Miera.	2,09
1,04	0,70	4	Gire a la derecha hacia Avenida Palencia.	1,39
1,18	0,14	5	Tome quinta salida hacia Paseo Condesa de Sagasta.	1,25

PROXIMA NOTA
PROCH NOTE
NEXT NOTE

0,88

129

V 1.2

From TC	CH 7B	DISTANCE	DAY	SABADO 7
To TC	CH 7C	2.43 km	SECTION	5
		AVERAGE 7.29 kph	TIME ALLOWED	20 min

DISTANCE TOTAL	DISTANCE PARTIAL	DIRECTION	INFORMATION	DISTANCE REGRESS
2,06	0,88	6	Entre a la rotonda y tome la tercera salida.	0,37
2,19	0,13	7	Salga de la rotonda hacia Avenida de los Peregrinos.	0,24
2,36	0,17	8	Gire a la derecha hacia Parking Junta de Castilla y Leon	0,07
2,43	0,07	9	TC CH 7C 42.60324° -5.58059° ALT: 830 m	0,00

V 1.2